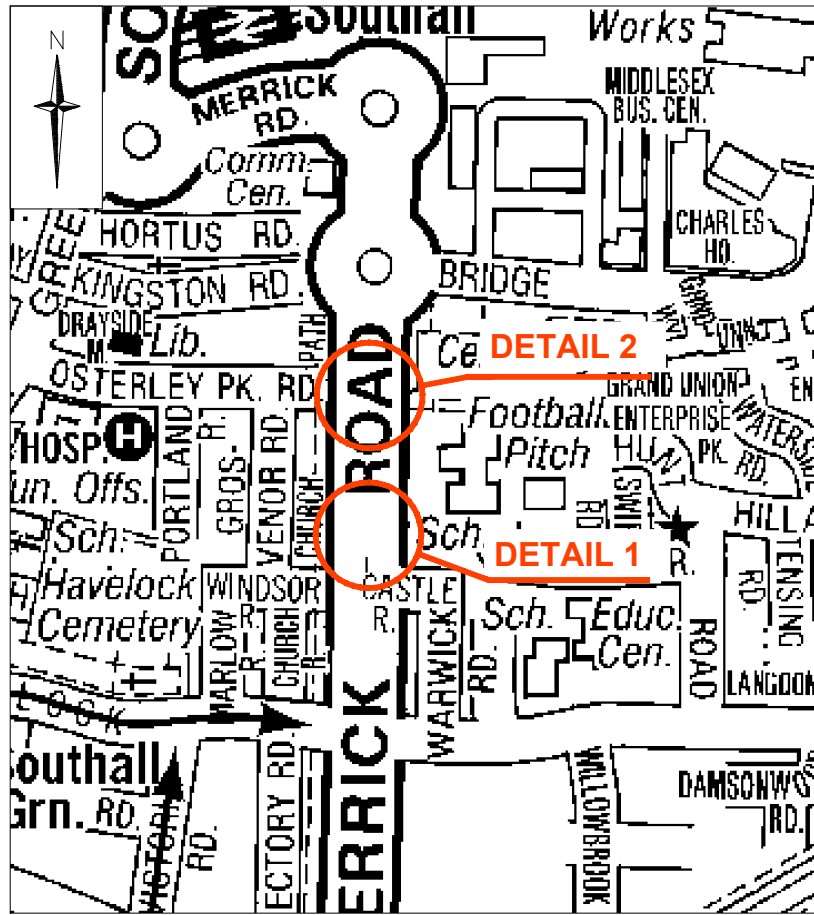














CORRIDOR 5 - SOUTHALL

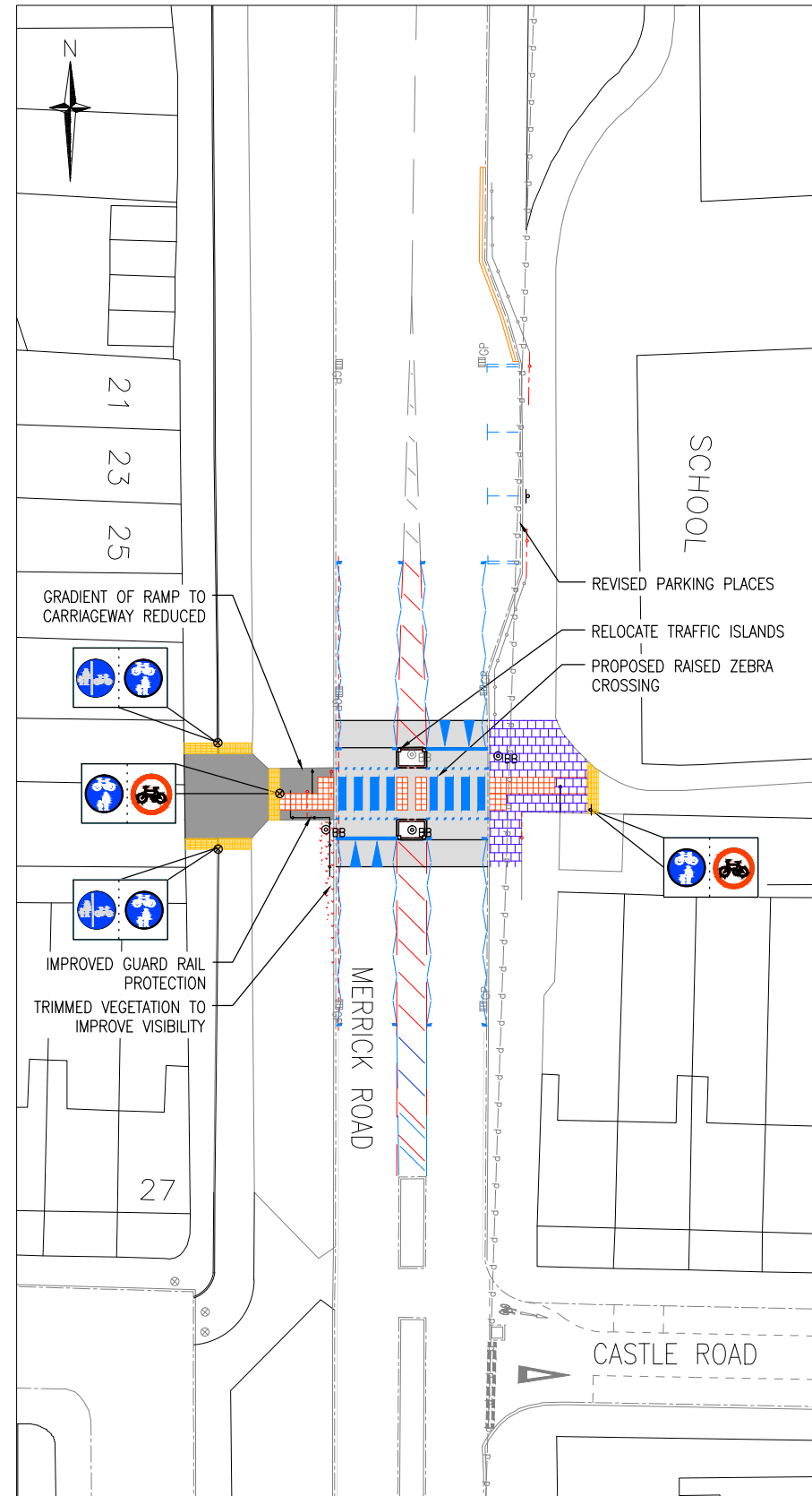
MERRICK ROAD



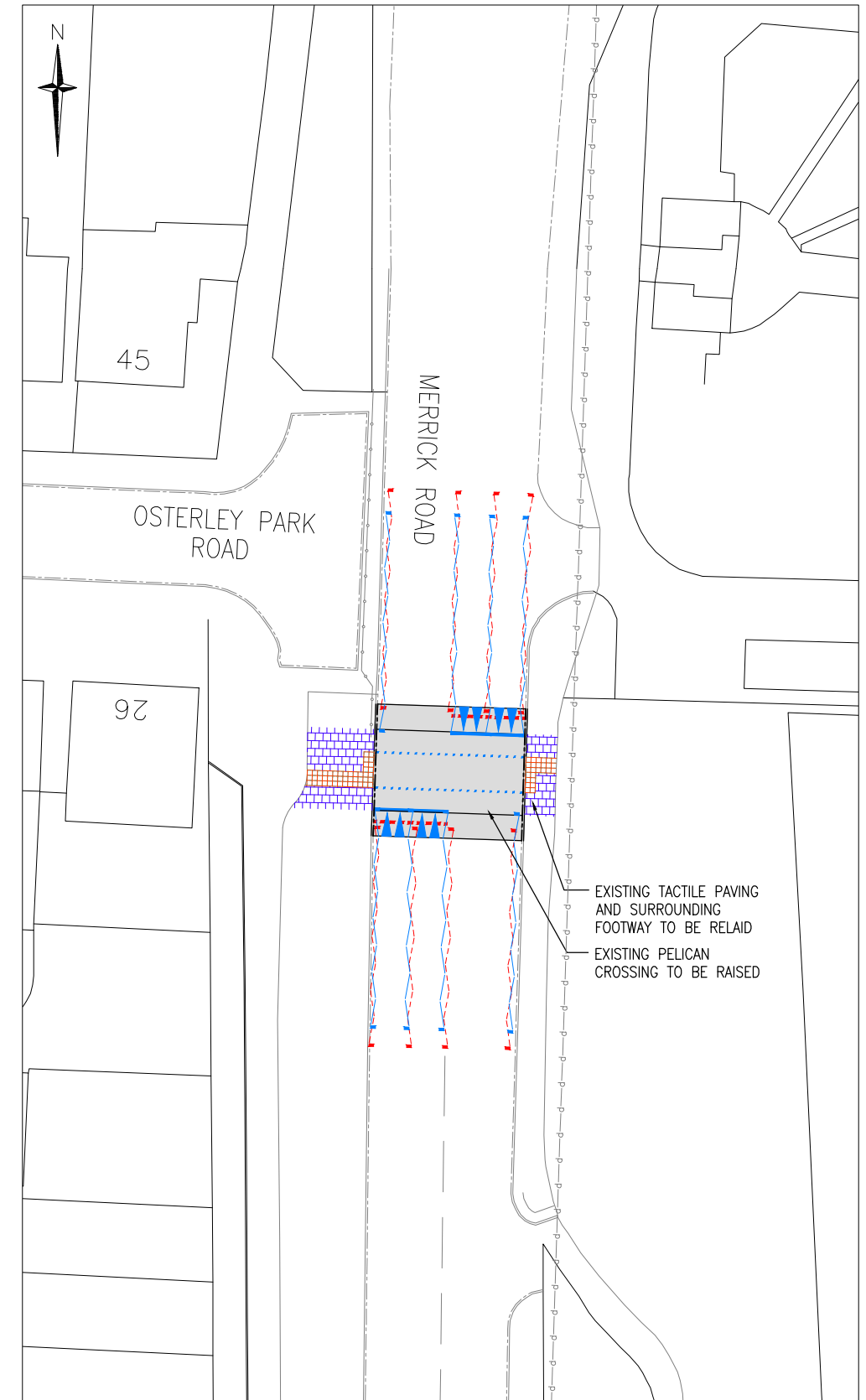
LOCALITY PLAN

LEGEND

| | |
|---------------------------|---|
| FOOTWAY PAVING |  |
| FOOTWAY TARMAC PAVING |  |
| CARRIAGEWAY TARMAC PAVING |  |
| KERB |  |
| DROPPED KERB |  |
| STREET SIGN |  |
| BOLLARD |  |
| BELISHA BEACON |  |
| REMOVED LINE MARKING |  |
| DOUBLE YELLOW LINE |  |
| ROAD MARKING |  |
| GUARDRAIL |  |



PROPOSED DETAIL 1



PROPOSED DETAIL 2