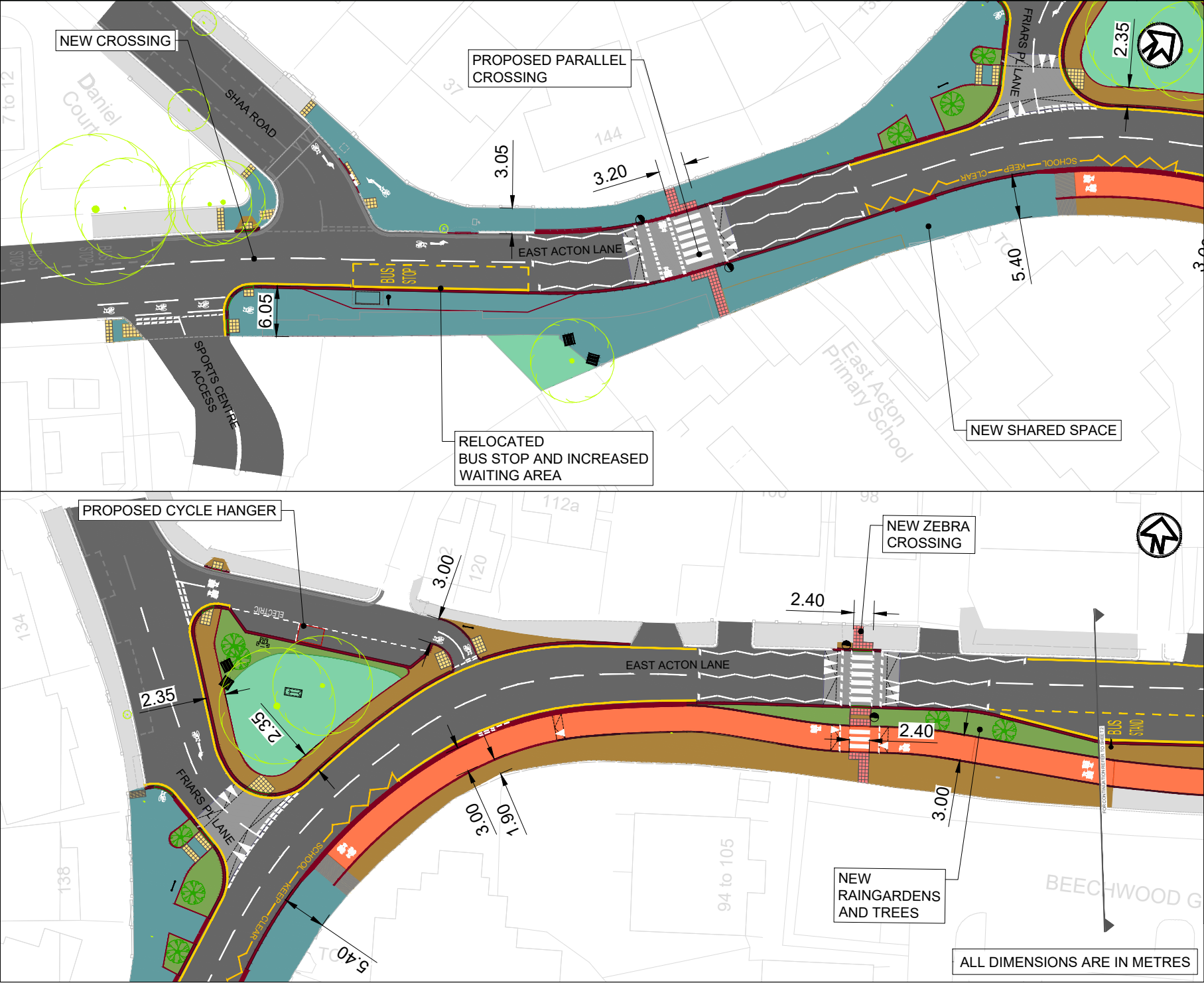
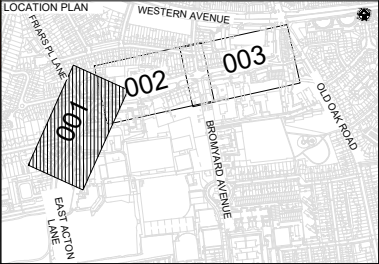


EAST ACTON LANE



NOTES
















- PROPOSED KERB
- PROPOSED SHARED SPACE
- PROPOSED FOOTWAY
- EXISTING FOOTWAY
- CARRIAGEWAY
- PROPOSED TWO WAY CYCLE TRACK
- PROPOSED RED TACTILE PAVING
- PROPOSED BUFF TACTILE PAVING
- PROPOSED RAISED TABLE
- PROPOSED GREEN SPACE
- EXISTING GREENING
- PROPOSED TREE
- EXISTING TREE
- PROPOSED YELLOW MARKING
- PROPOSED WHITE MARKING

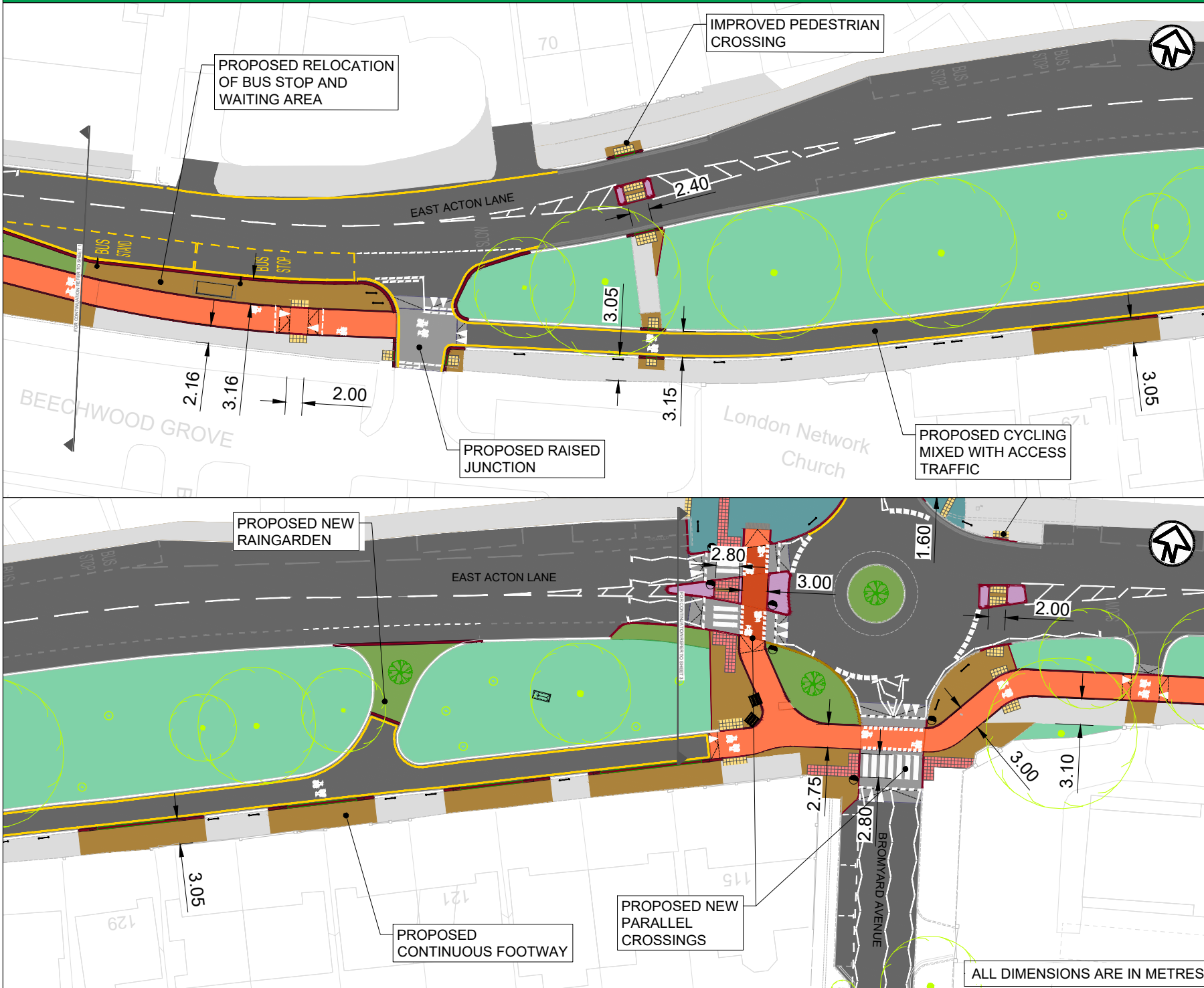
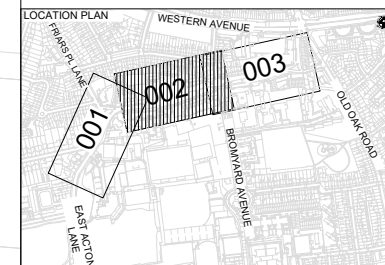


ALL DIMENSIONS ARE IN METRES

EAST ACTON LANE

NOTES
















-  PROPOSED KERB
-  PROPOSED SHARED SPACE
-  PROPOSED FOOTWAY
-  EXISTING FOOTWAY
-  CARRIAGEWAY
-  PROPOSED TWO WAY CYCLE TRACK
-  PROPOSED RED TACTILE PAVING
-  PROPOSED BUFF TACTILE PAVING
-  PROPOSED RAISED TABLE
-  PROPOSED GREEN SPACE
-  EXISTING GREENING
-  PROPOSED TREE
-  EXISTING TREE
-  PROPOSED YELLOW MARKING
-  PROPOSED WHITE MARKING



ALL DIMENSIONS ARE IN METRES

EAST ACTON LANE

NOTES

-  PROPOSED KERB
-  PROPOSED SHARED SPACE
-  PROPOSED FOOTWAY
-  EXISTING FOOTWAY
-  CARRIAGEWAY
-  PROPOSED TWO WAY CYCLE TRACK
-  PROPOSED RED TACTILE PAVING
-  PROPOSED BUFF TACTILE PAVING
-  PROPOSED RAISED TABLE
-  PROPOSED GREEN SPACE
-  EXISTING GREENING
-  PROPOSED TREE
-  EXISTING TREE
-  PROPOSED YELLOW MARKING
-  PROPOSED WHITE MARKING

