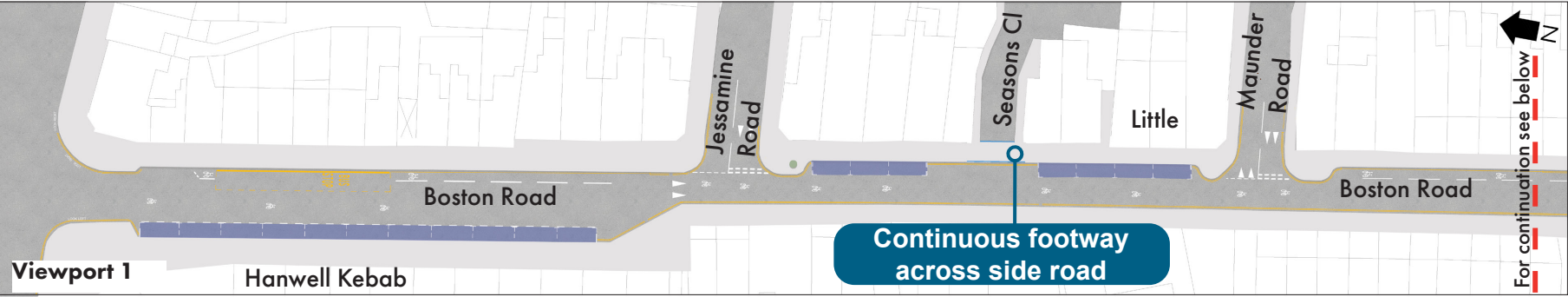
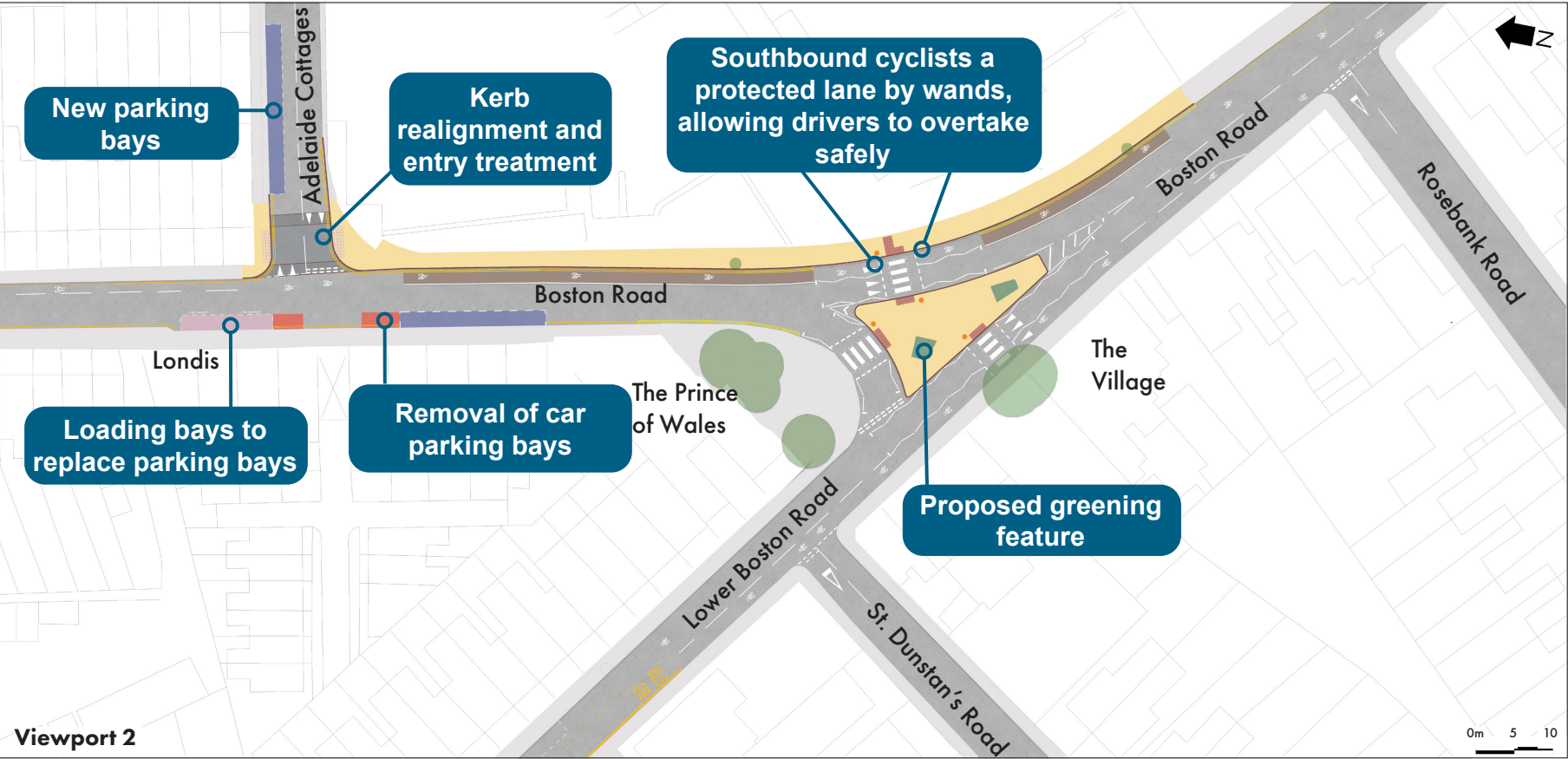


Boston Road and Lower Boston Road 1



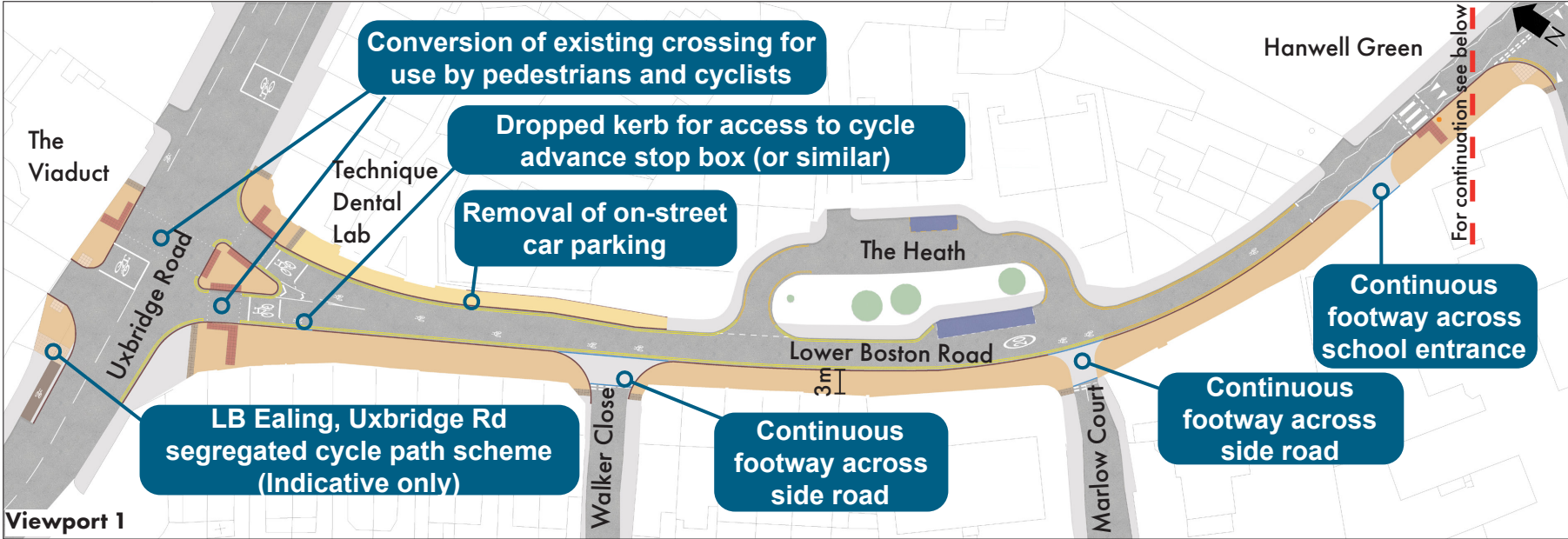
- LEGEND**
- Carriageway
 - Shared footway
 - Footway
 - Raised table or ramp
 - White markings
 - Double yellow markings
 - Proposed cycle track
 - Proposed footway
 - Proposed kerb
 - Proposed dropped kerb
 - Proposed red tactile paving
 - Proposed buff tactile paving
 - Proposed corduroy tactile paving
 - Parking bays
 - Loss of Parking bays
 - Existing green spaces
 - Proposed green spaces
 - Belisha beacons
 - Existing trees



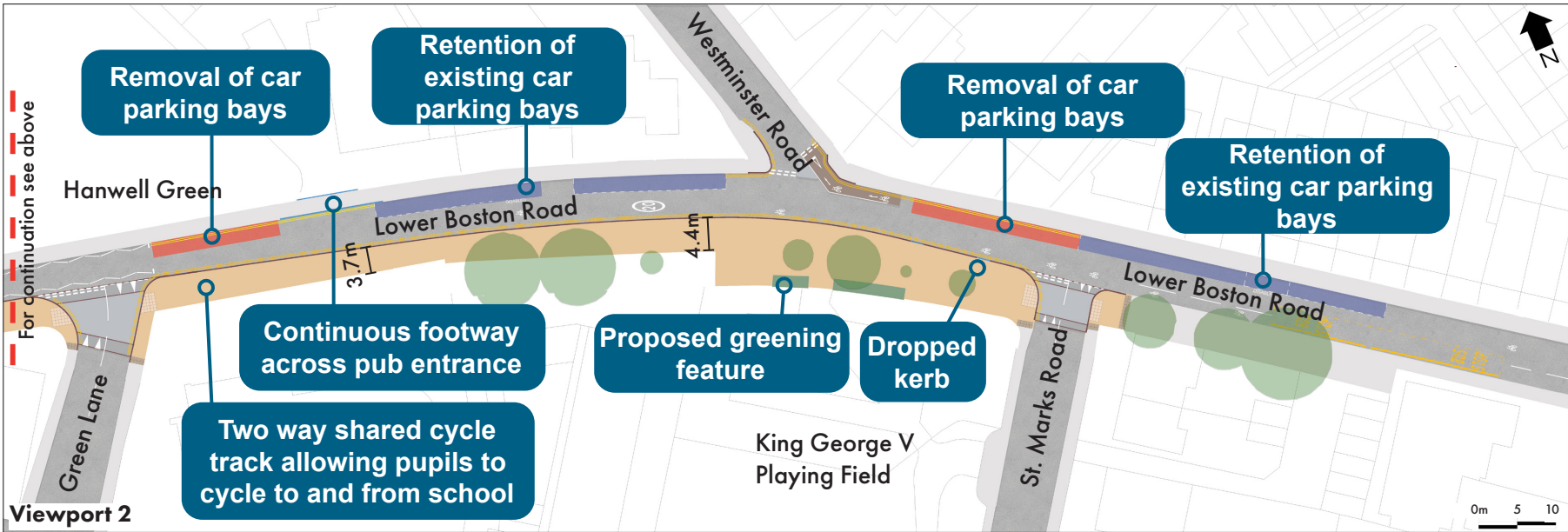
* Proposed parking bays, for illustrative purposes only



Lower Boston Road 2



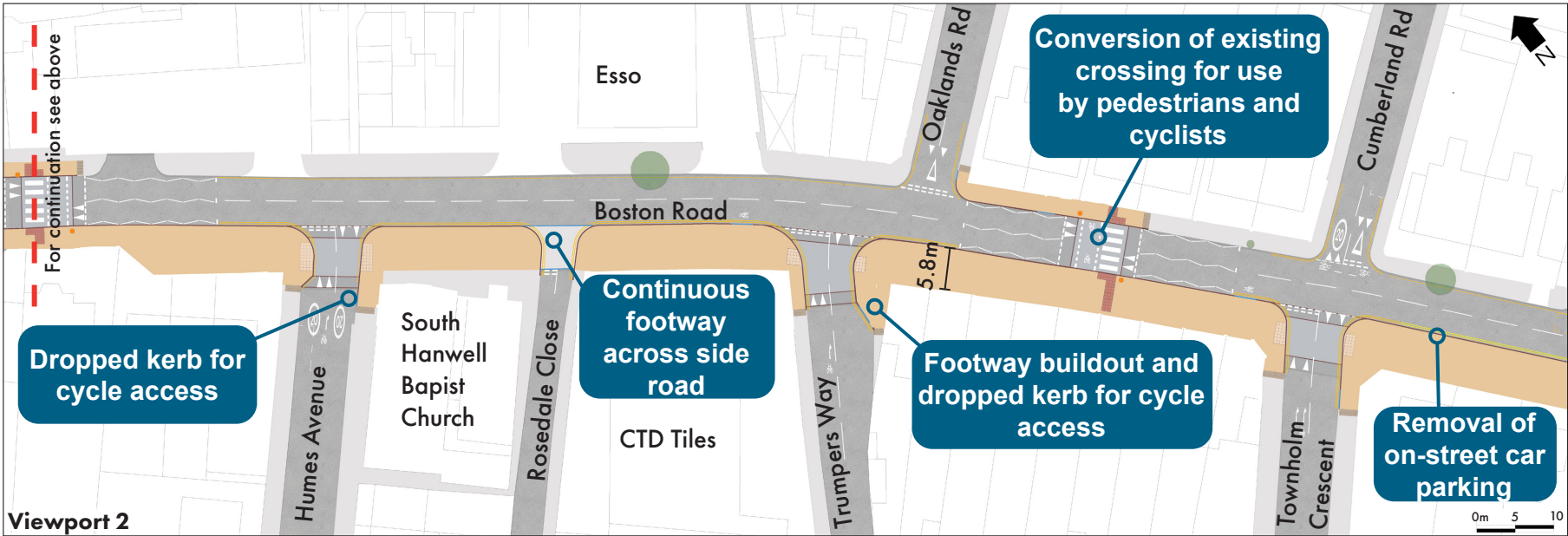
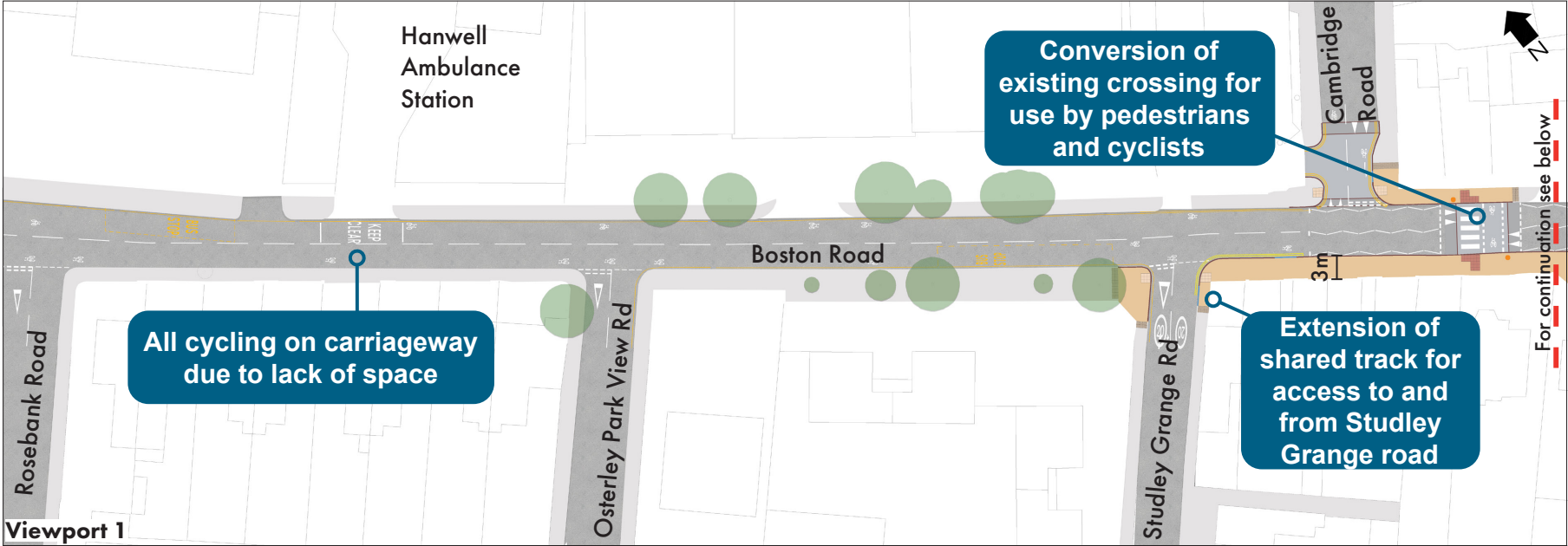
- LEGEND**
- Carriageway
 - Shared footway
 - Footway
 - Raised table or ramp
 - White markings
 - Double yellow markings
 - Proposed cycle track
 - Proposed footway
 - Proposed kerb
 - Proposed dropped kerb
 - Proposed red tactile paving
 - Proposed buff tactile paving
 - Proposed corduroy tactile paving
 - Parking bays
 - Loss of Parking bays
 - Existing green spaces
 - Proposed green spaces
 - Belisha beacons
 - Existing trees



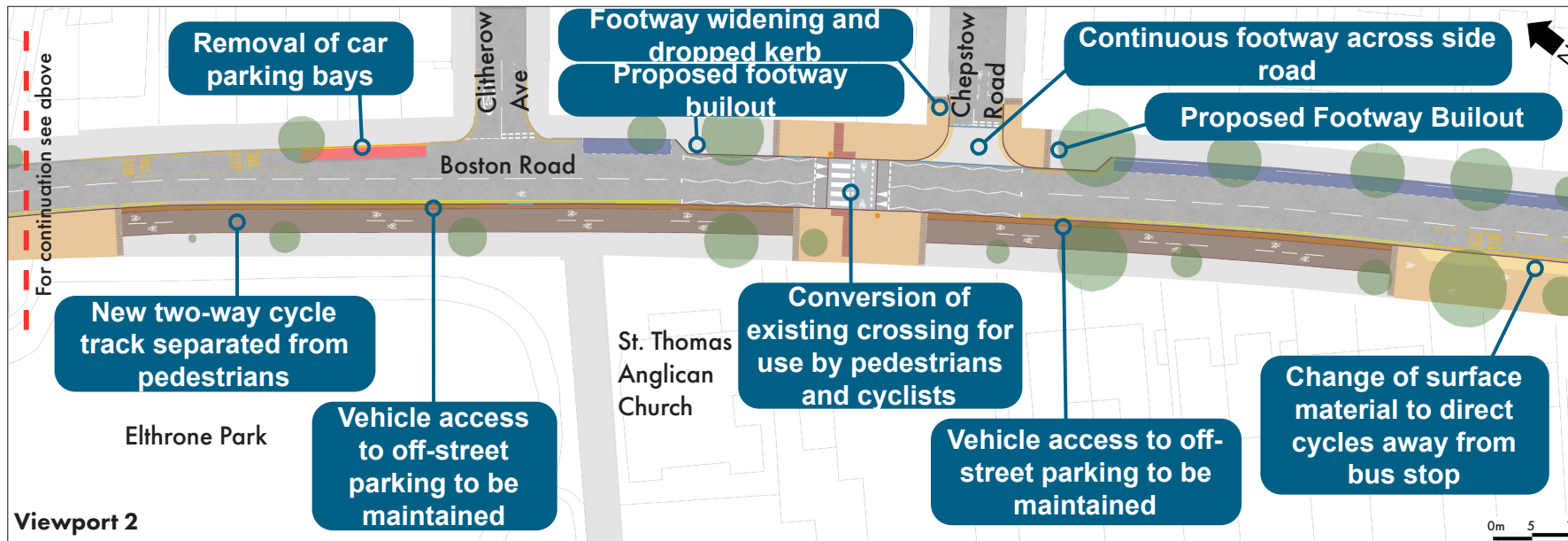
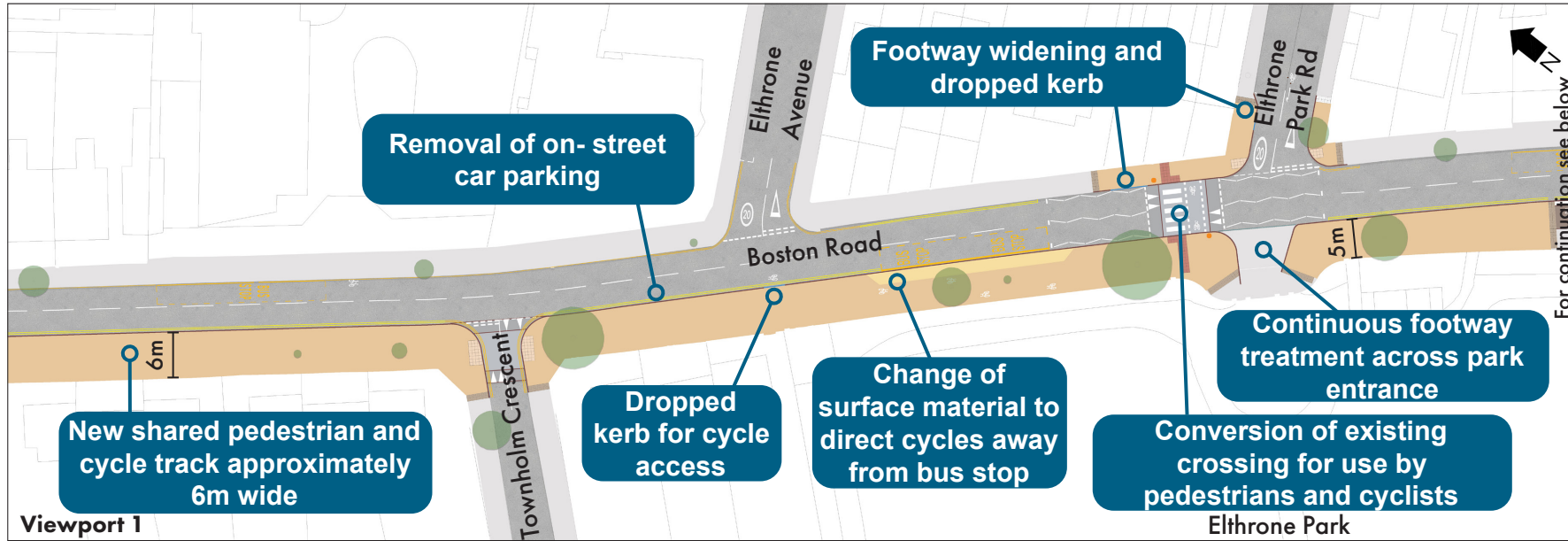
* Proposed parking bays, for illustrative purposes only



Boston Road 2



Boston Road 3



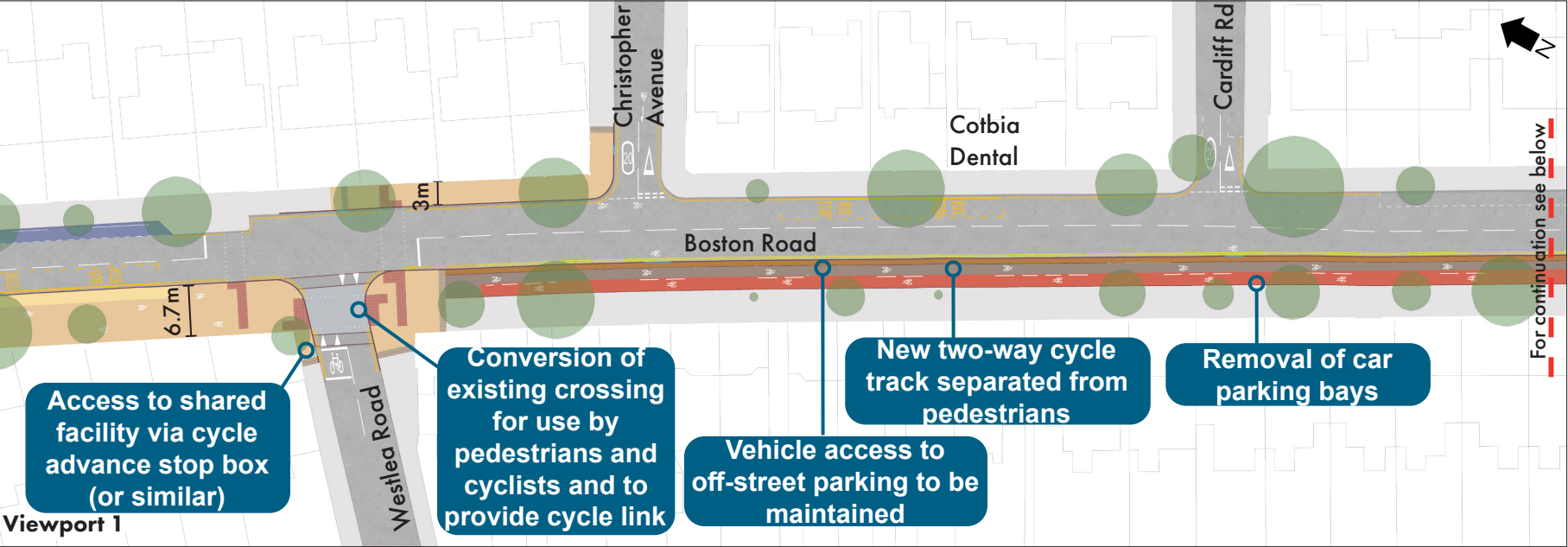
LEGEND

- Carriageway
- Shared footway
- Footway
- Raised table or ramp
- White markings
- Double yellow markings
- Proposed cycle track
- Proposed footway
- Proposed kerb
- Proposed dropped kerb
- Proposed red tactile paving
- Proposed buff tactile paving
- Proposed corduroy tactile paving
- Parking bays
- Loss of parking bays
- Existing green spaces
- Proposed segregation
- Belisha beacons
- Existing trees

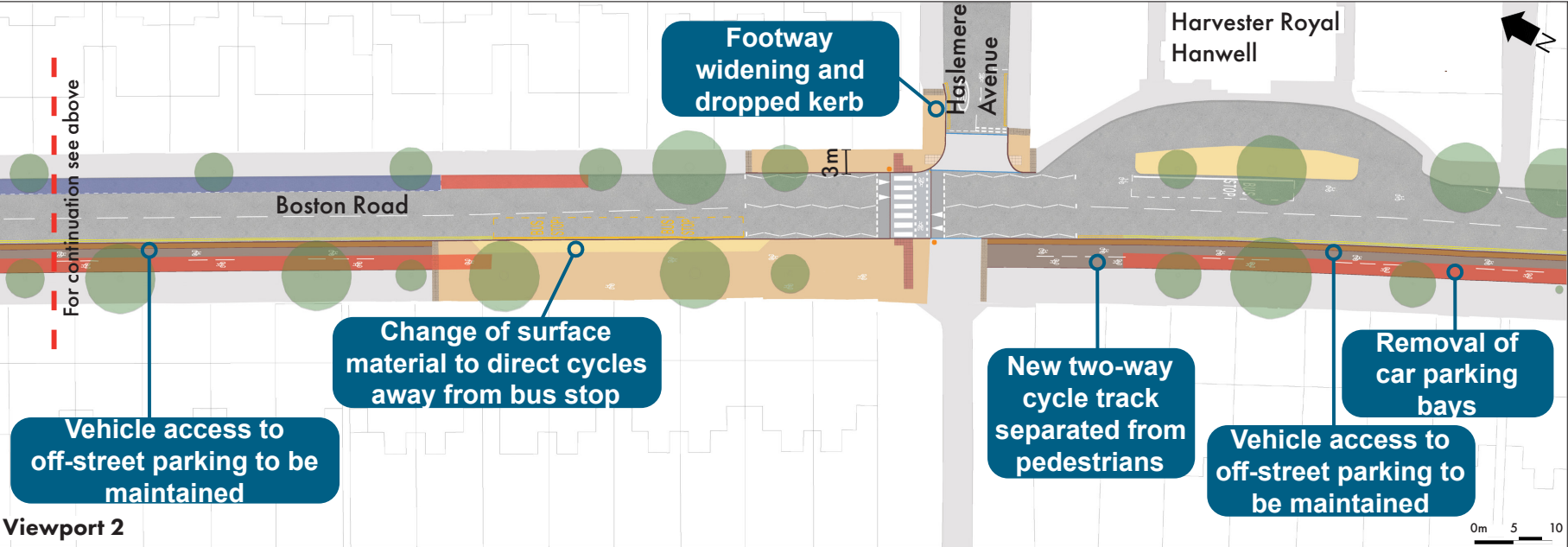
* Proposed parking bays, for illustrative purposes only



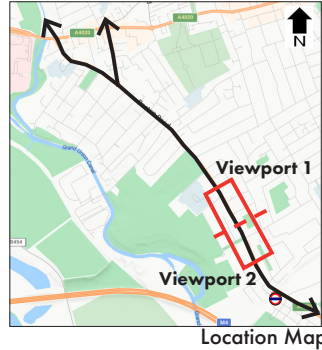
Boston Road 4



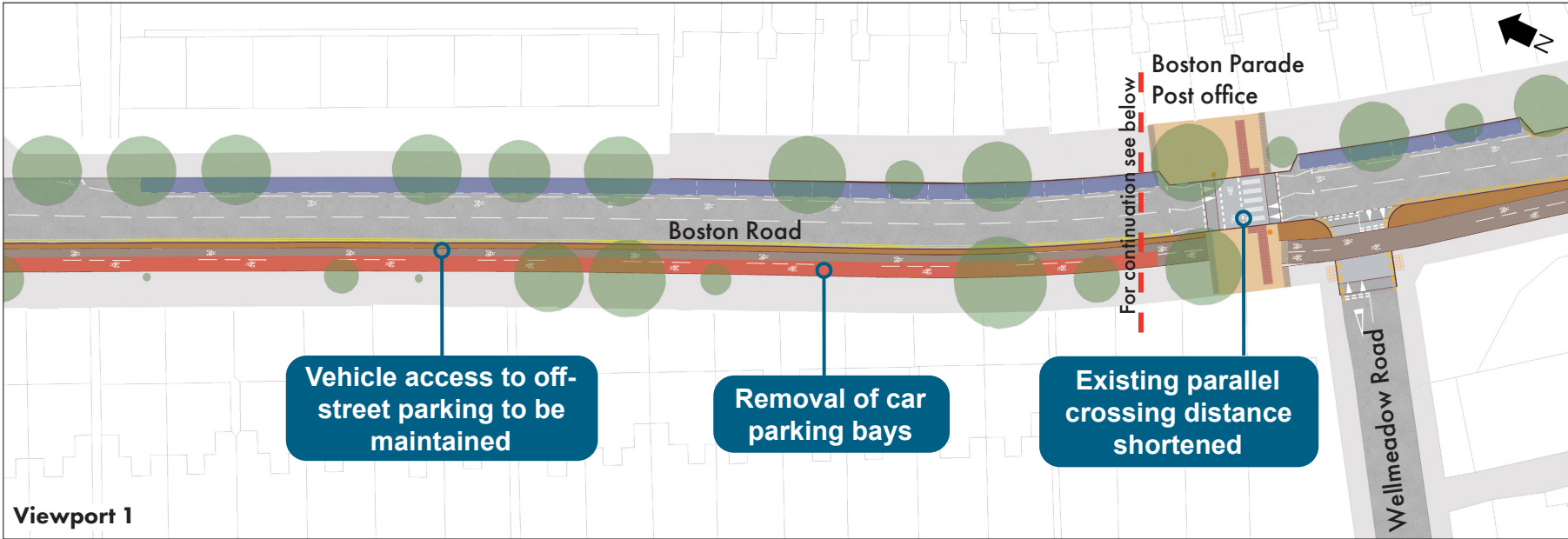
- LEGEND**
- Carriageway
 - Shared footway
 - Footway
 - Raised table or ramp
 - White markings
 - Double yellow markings
 - Proposed cycle track
 - Proposed footway
 - Proposed kerb
 - Proposed dropped kerb
 - Proposed red tactile paving
 - Proposed buff tactile paving
 - Proposed corduroy tactile paving
 - Parking bays
 - Loss of parking bays
 - Existing green spaces
 - Proposed segregation
 - Belisha beacons
 - Existing trees



* Proposed parking bays, for illustrative purposes only



Boston Road 5



LEGEND

- Carriageway
- Shared footway
- Footway
- Raised table or ramp
- White markings
- Double yellow markings
- Proposed cycle track
- Proposed footway
- Proposed kerb
- Proposed dropped kerb
- Proposed red tactile paving
- Proposed buff tactile paving
- Proposed corduroy tactile paving
- Parking bays
- Loss of parking bays
- Existing green spaces
- Proposed segregation
- Belisha beacons
- Existing trees

* Proposed parking bays, for illustrative purposes only

