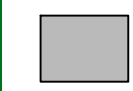
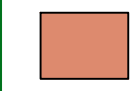
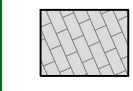


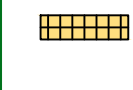
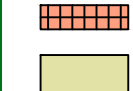

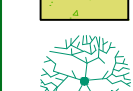

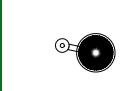



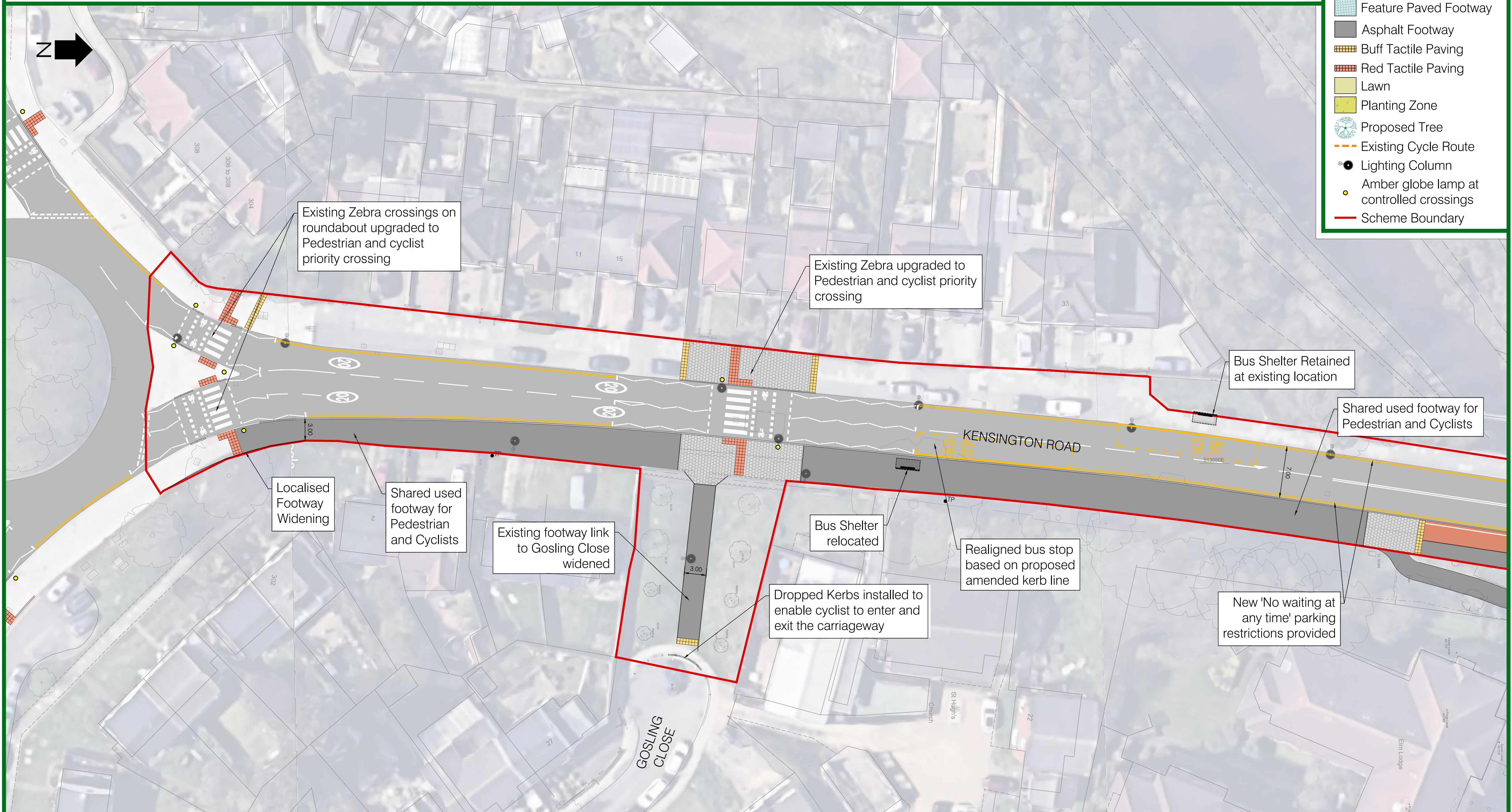


# GENERAL ARRANGEMENT PLAN

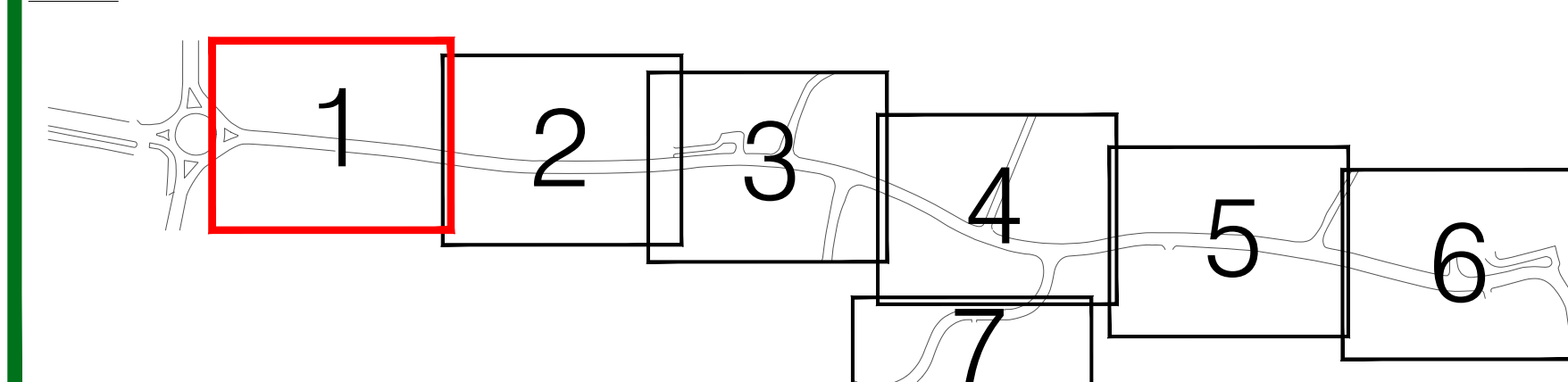
CONS-100-01-R3

## LEGEND

-  Asphalt Carriageway
-  Red Asphalt Cycle Track
-  Flag Paved Footway
-  Feature Paved Footway
-  Asphalt Footway
-  Buff Tactile Paving
-  Red Tactile Paving
-  Lawn
-  Planting Zone
-  Proposed Tree
-  Existing Cycle Route
-  Lighting Column
-  Amber globe lamp at controlled crossings
-  Scheme Boundary



KEY PLAN:



**VISIONS FOR NORTHOLT**  
KENSINGTON ROAD IMPROVEMENTS

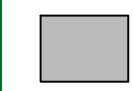
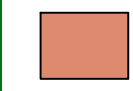
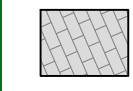


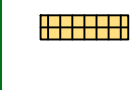
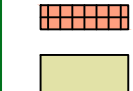

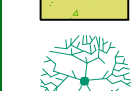

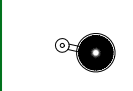



**PROJECT CENTRE**  **Ealing**  
[www.ealing.gov.uk](http://www.ealing.gov.uk)

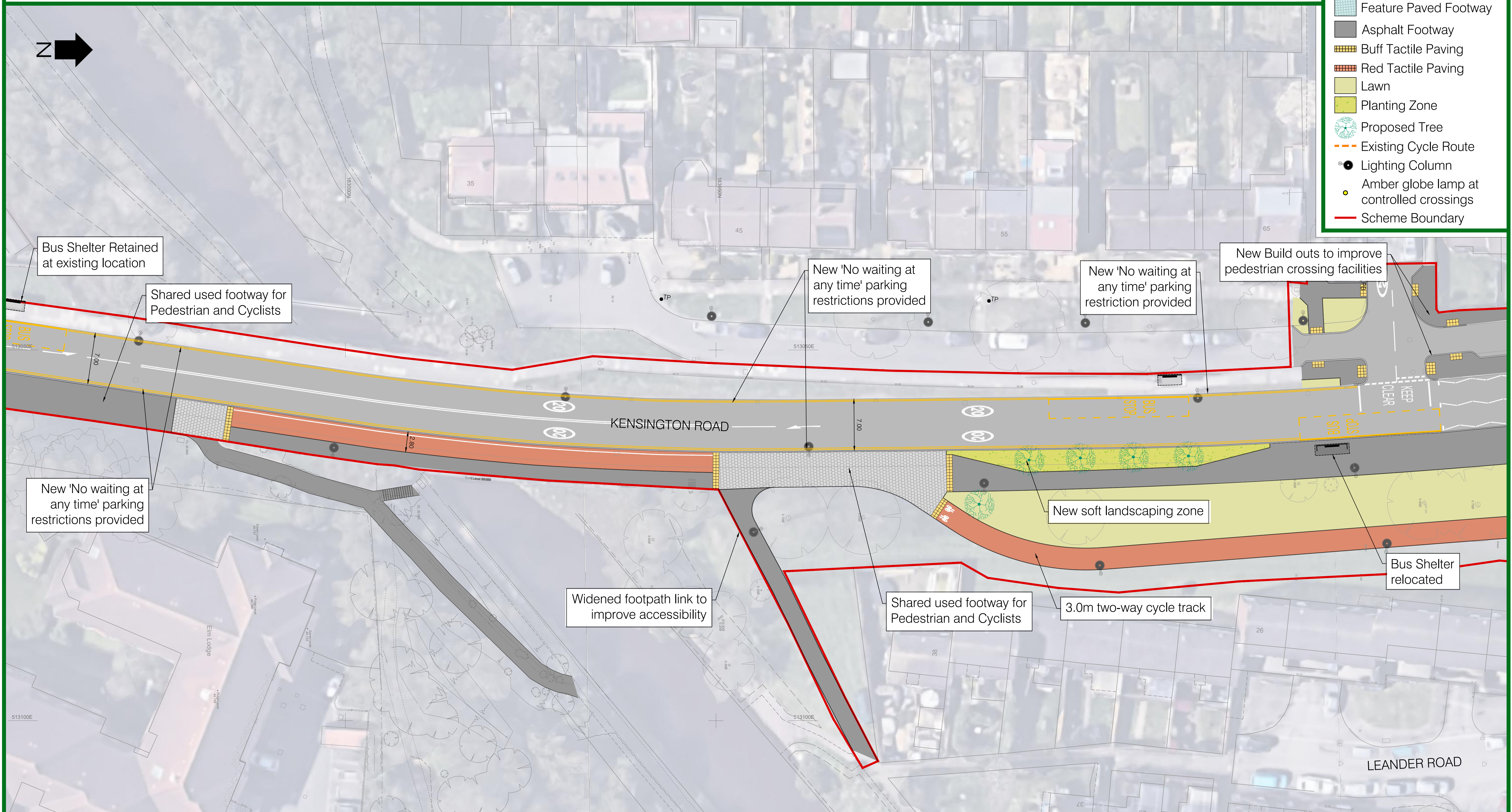


# GENERAL ARRANGEMENT PLAN

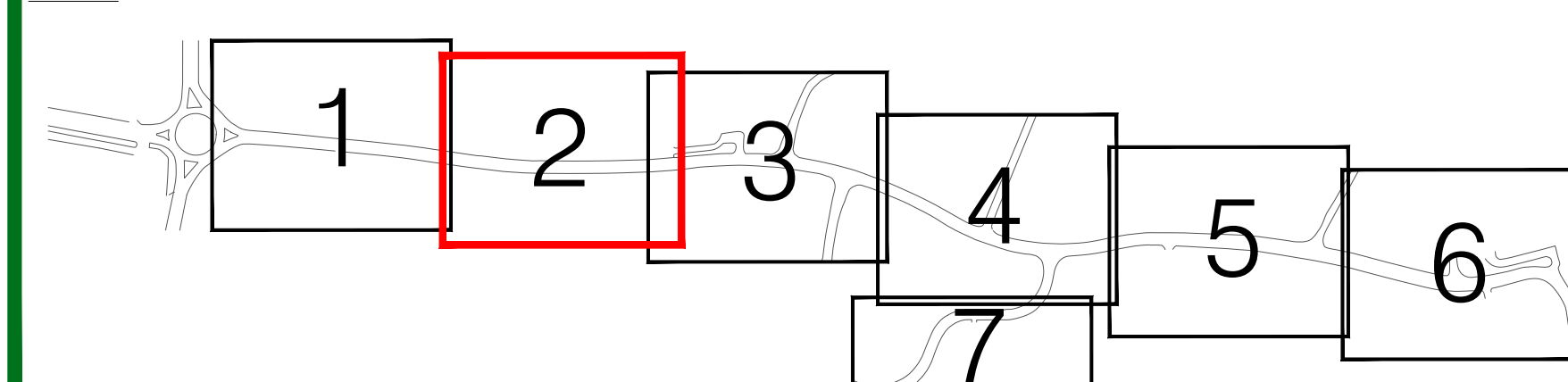
CONS-100-02-R3

## LEGEND

-  Asphalt Carriageway
-  Red Asphalt Cycle Track
-  Flag Paved Footway
-  Feature Paved Footway
-  Asphalt Footway
-  Buff Tactile Paving
-  Red Tactile Paving
-  Lawn
-  Planting Zone
-  Proposed Tree
-  Existing Cycle Route
-  Lighting Column
-  Amber globe lamp at controlled crossings
-  Scheme Boundary



KEY PLAN:



**VISIONS FOR NORTHOLT**  
KENSINGTON ROAD IMPROVEMENTS

**PROJECT CENTRE**

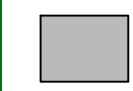
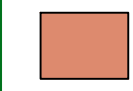
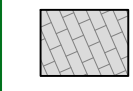


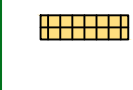
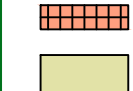

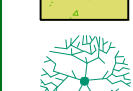

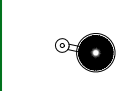



**Ealing**  
[www.ealing.gov.uk](http://www.ealing.gov.uk)

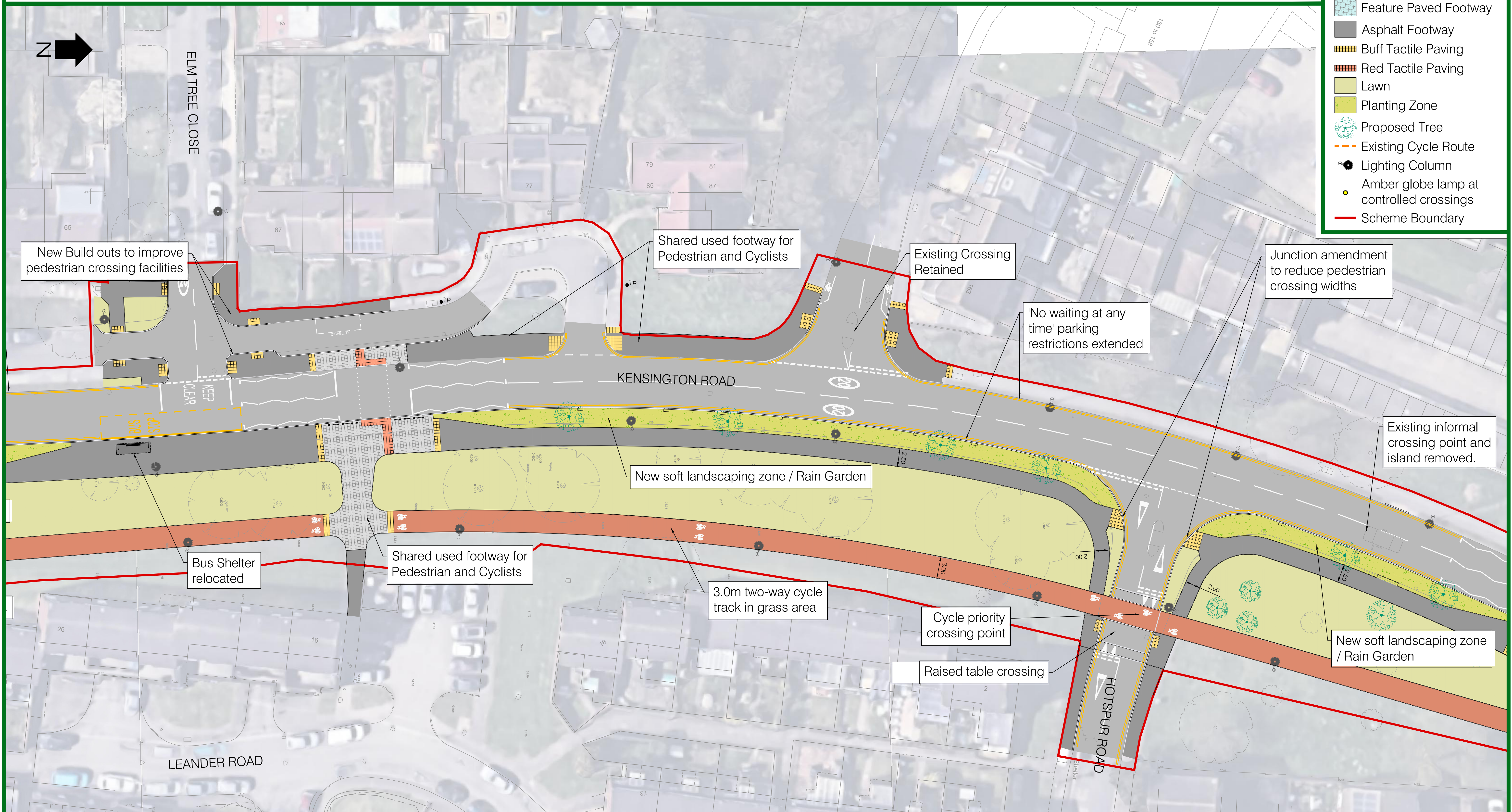


# GENERAL ARRANGEMENT PLAN

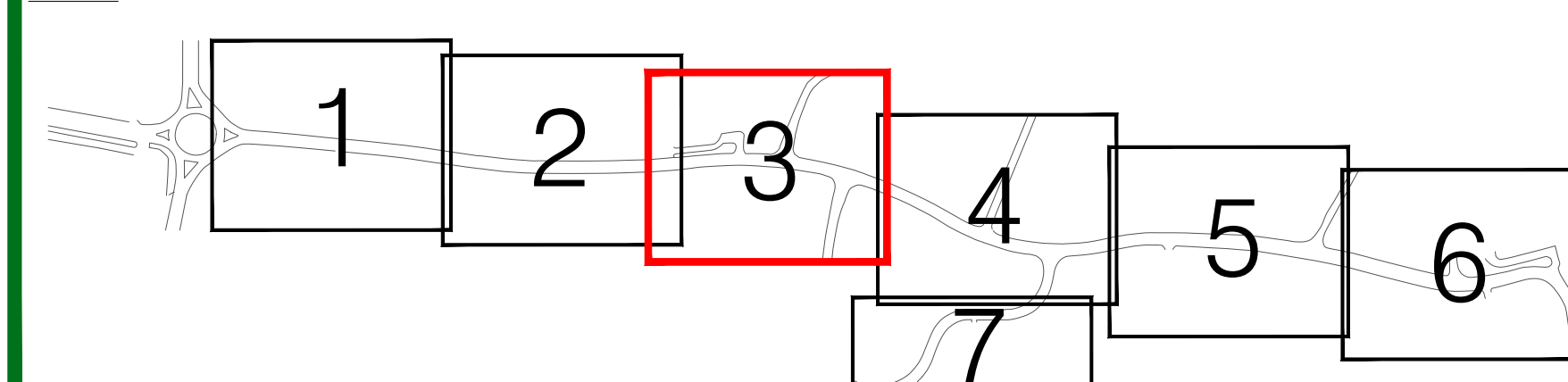
CONS-100-03-R3

## LEGEND

-  Asphalt Carriageway
-  Red Asphalt Cycle Track
-  Flag Paved Footway
-  Feature Paved Footway
-  Asphalt Footway
-  Buff Tactile Paving
-  Red Tactile Paving
-  Lawn
-  Planting Zone
-  Proposed Tree
-  Existing Cycle Route
-  Lighting Column
-  Amber globe lamp at controlled crossings
-  Scheme Boundary



KEY PLAN:



**VISIONS FOR NORTHOLT**  
KENSINGTON ROAD IMPROVEMENTS

**PROJECT CENTRE**  **Ealing**  
[www.ealing.gov.uk](http://www.ealing.gov.uk)

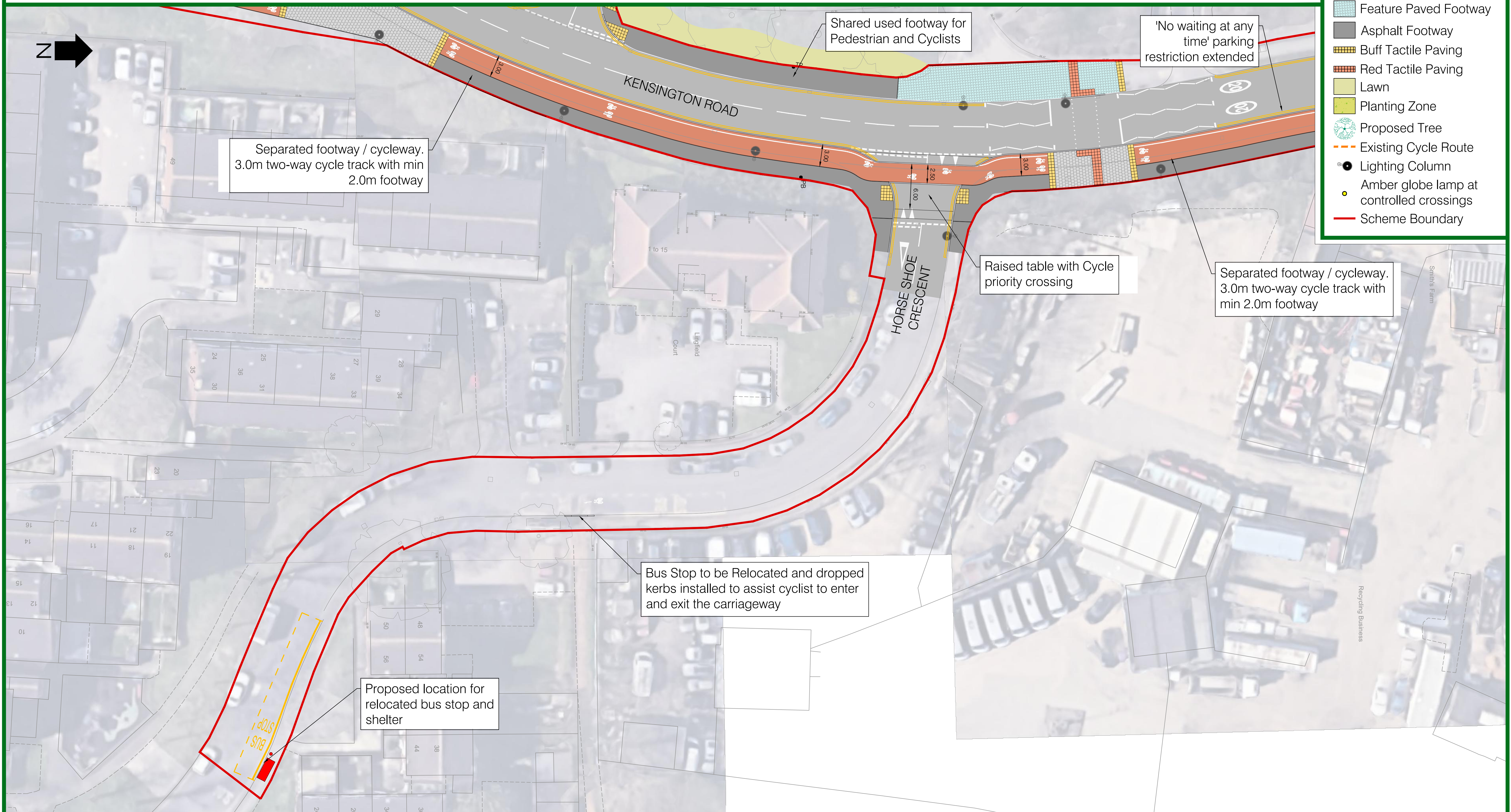


# GENERAL ARRANGEMENT PLAN

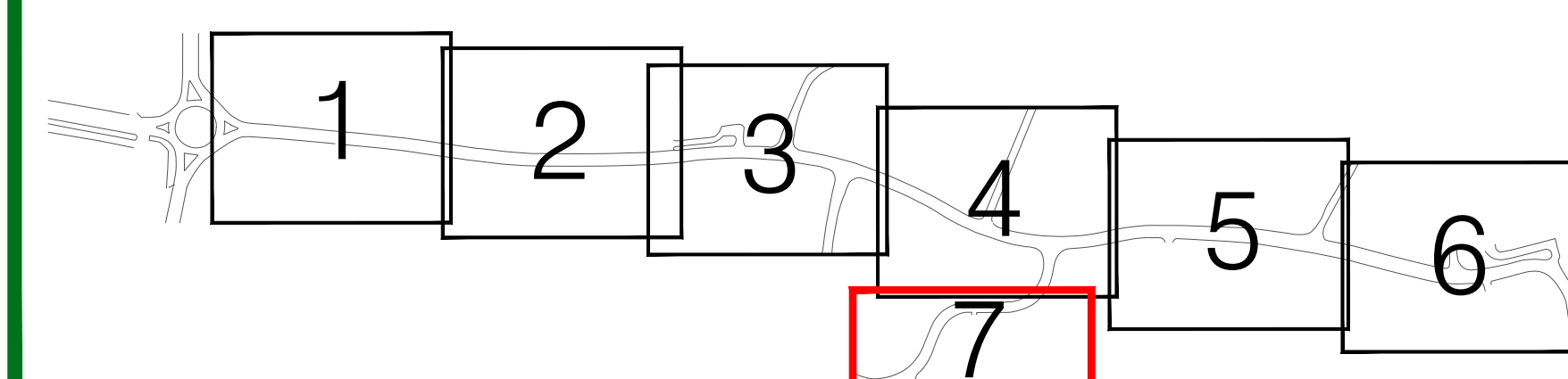
CONS-100-08-R3

## LEGEND

-  Asphalt Carriageway
-  Red Asphalt Cycle Track
-  Flag Paved Footway
-  Feature Paved Footway
-  Asphalt Footway
-  Buff Tactile Paving
-  Red Tactile Paving
-  Lawn
-  Planting Zone
-  Proposed Tree
-  Existing Cycle Route
-  Lighting Column
-  Amber globe lamp at controlled crossings
-  Scheme Boundary



KEY PLAN:



**VISIONS FOR NORTHOLT**  
KENSINGTON ROAD IMPROVEMENTS

**PROJECT CENTRE**

**Ealing**  
[www.ealing.gov.uk](http://www.ealing.gov.uk)

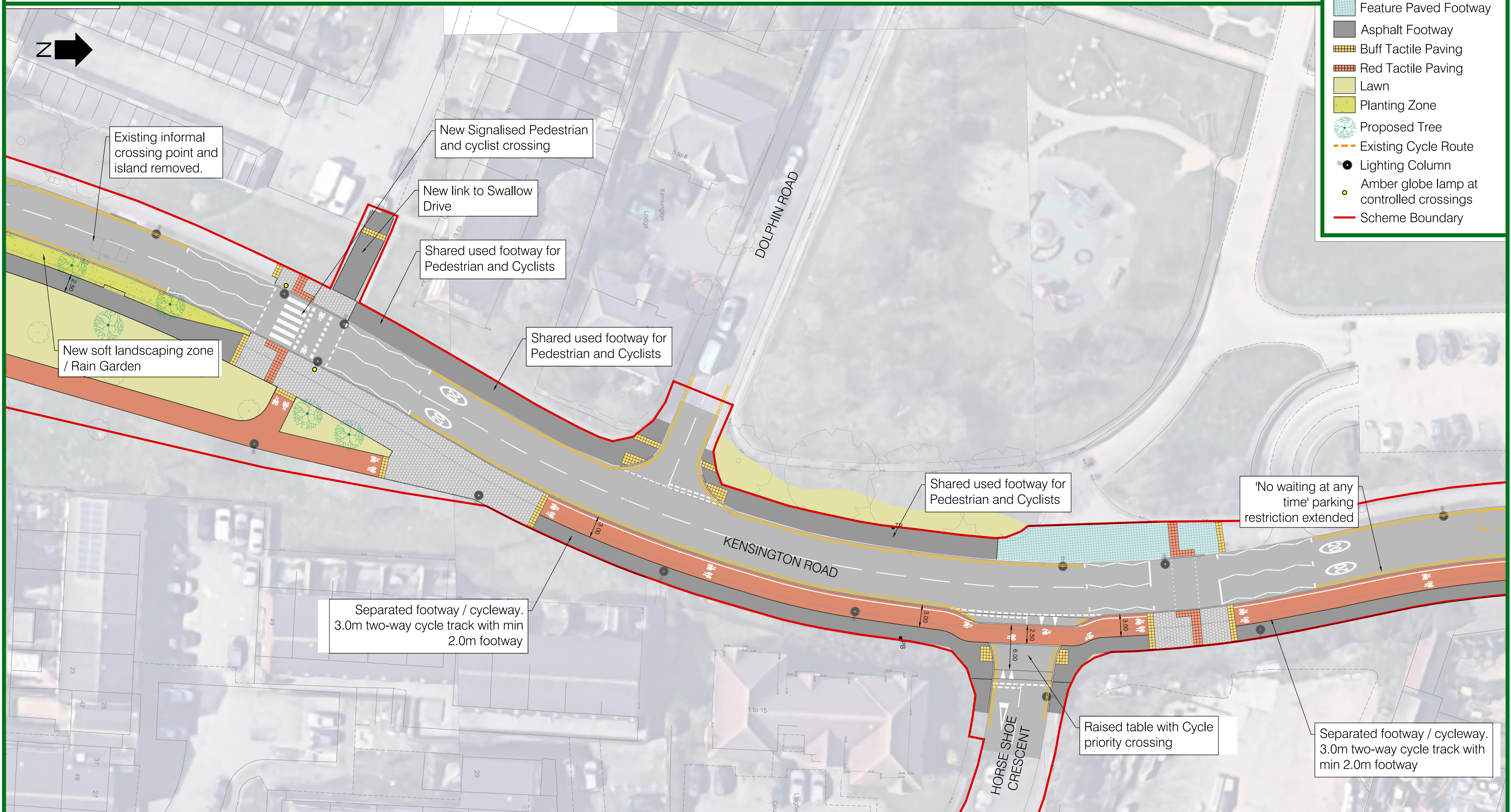


# GENERAL ARRANGEMENT PLAN

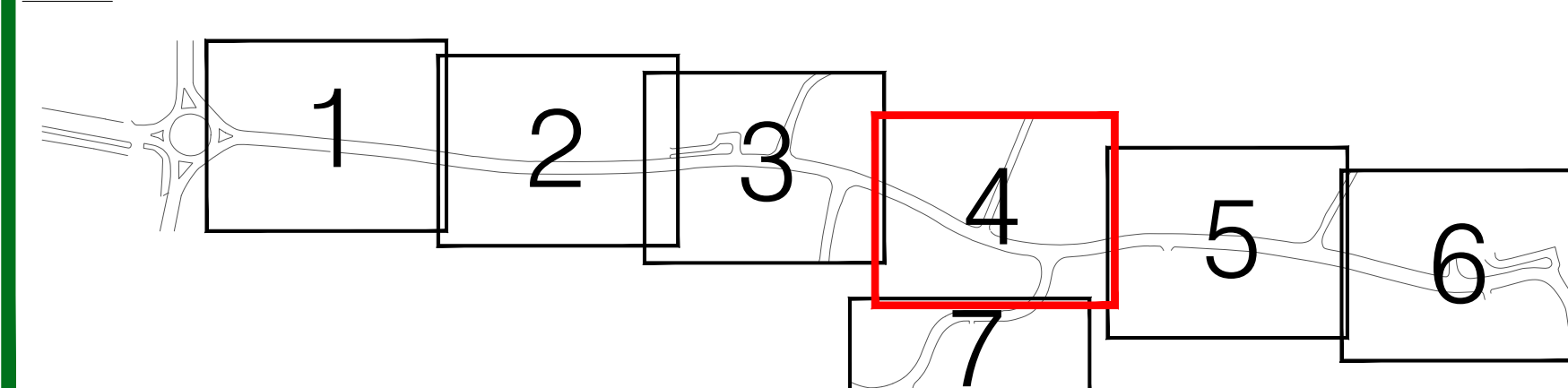
CONS-100-04-R3

## LEGEND

- Asphalt Carriageway
- Red Asphalt Cycle Track
- Flag Paved Footway
- Feature Paved Footway
- Asphalt Footway
- Buff Tactile Paving
- Red Tactile Paving
- Lawn
- Planting Zone
- Proposed Tree
- Existing Cycle Route
- Lighting Column
- Amber globe lamp at controlled crossings
- Scheme Boundary



KEY PLAN:



**VISIONS FOR NORTHOLT**  
KENSINGTON ROAD IMPROVEMENTS

**PROJECT CENTRE**

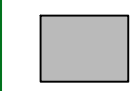
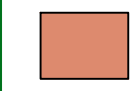
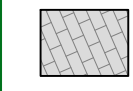


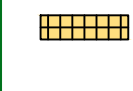
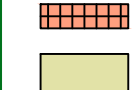

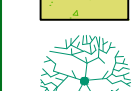

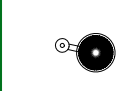



**Ealing**  
[www.ealing.gov.uk](http://www.ealing.gov.uk)

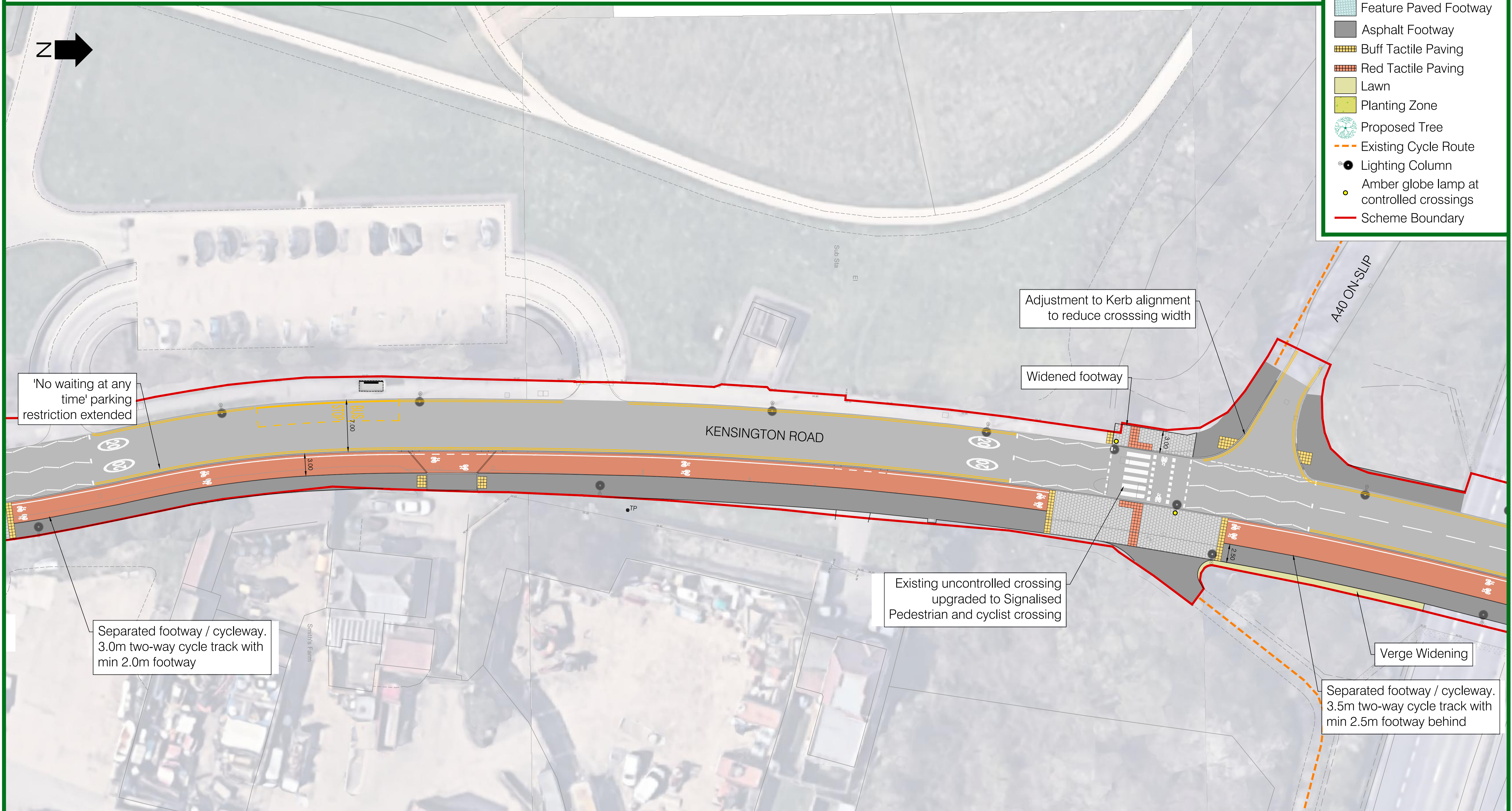


# GENERAL ARRANGEMENT PLAN

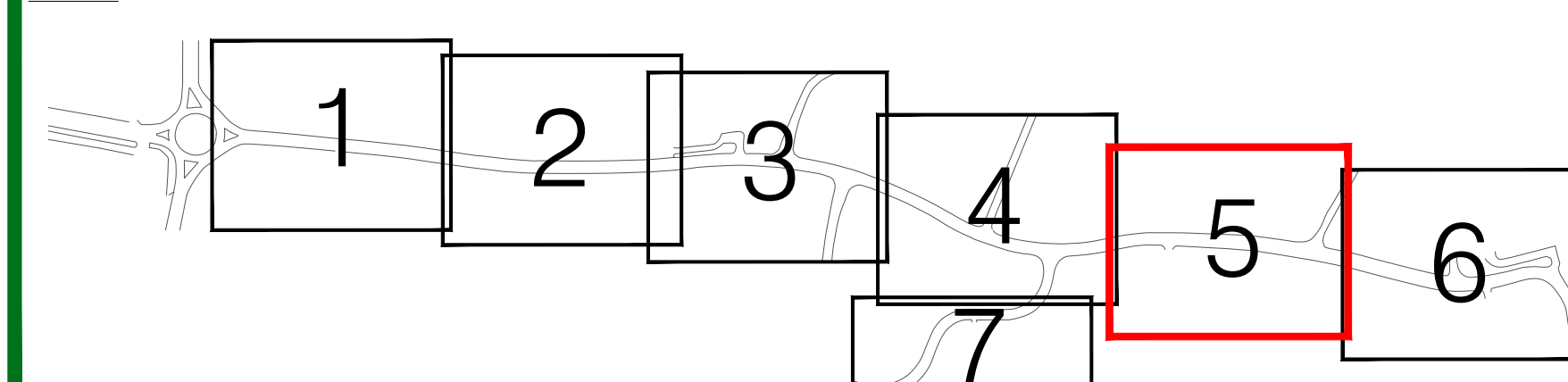
CONS-100-05-R3

## LEGEND

-  Asphalt Carriageway
-  Red Asphalt Cycle Track
-  Flag Paved Footway
-  Feature Paved Footway
-  Asphalt Footway
-  Buff Tactile Paving
-  Red Tactile Paving
-  Lawn
-  Planting Zone
-  Proposed Tree
-  Existing Cycle Route
-  Lighting Column
-  Amber globe lamp at controlled crossings
-  Scheme Boundary



KEY PLAN:



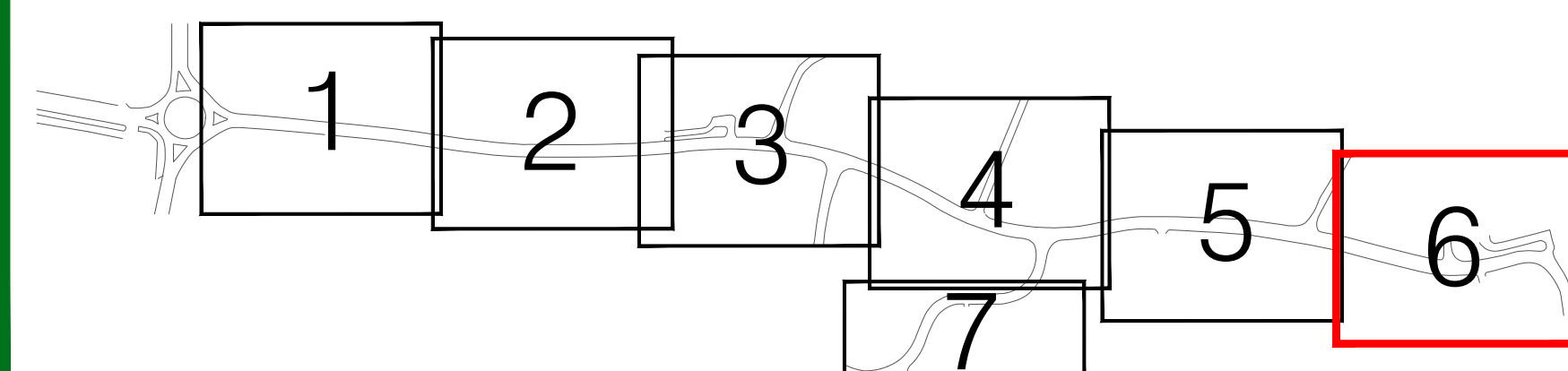
**VISIONS FOR NORTHOLT**  
KENSINGTON ROAD IMPROVEMENTS

**PROJECT CENTRE**

**Ealing**  
[www.ealing.gov.uk](http://www.ealing.gov.uk)



CONS-100-06-R3



# VISIONS FOR NORTHOLT

## KENSINGTON ROAD IMPROVEMENTS

**PROJECT**  
**CENTRE**

 **Ealing**  
[www.ealing.gov.uk](http://www.ealing.gov.uk)