



Notice of Meeting:

Boundaries Panel

Meeting Location:

Council Chamber, Town Hall, New Broadway, Ealing, W5 2BY

Date and Time:

Thursday, 04 November 2021 at 19:00

Contact for Enquiries:

Address:

Democratic Services,
Perceval House, 14 Uxbridge Road,
Ealing, London, W5 2HL

Telephone: 020 8825 6253

Email: democraticservices@ealing.gov.uk

Chief Executive:

Paul Najsarek

Committee Membership:

Councillor Chris Summers (Chair), Councillor Jon Ball (Member), Councillor Fabio Conti (Member), Councillor Anthony Kelly (Member), Councillor Bassam Mahfouz (Member), Councillor Kamaljit Nagpal (Member), Councillor Miriam Rice (Member), Councillor Mik Sabiers (Member), Councillor Simon Woodroffe (Member),

AGENDA

Open to Public and Press

Link to view meeting

This meeting will take place in Ealing Town Hall and be webcast live on the Council's YouTube channel. We encourage the public to watch remotely to reduce the risk of the spread of COVID. However, if a member of the public wishes to attend in person, please notify us in advance by emailing democraticservices@ealing.gov.uk

[Click here to view meeting](#)

- 1 Apologies for Absence and Substitutions**
- 2 Matters to be Considered in Private**
- 3 Urgent Matters**
- 4 Declarations of Interest**
- 5 Minutes**

To approve as a correct record the minutes of the meeting held on 31 August 2021.

Minutes of the Boundaries Panel - 31 August 2021	5 - 8
---	--------------
- 6 Polling District and Polling Place Review 2022–
Approval of Final Proposals and Conclusion of
Review**

	9 - 54
--	---------------
- 7 Date of Next Meeting**

Published: Tuesday, 26 October 2021

A handwritten signature in black ink, appearing to read "P. Najsarek". The signature is fluid and cursive, with the first name "Paul" and last name "Najsarek" clearly distinguishable.

Paul Najsarek
Chief Executive, London Borough of Ealing

Boundaries Panel

Tuesday, 31 August 2021 at 7pm

This was a hybrid meeting taking place in the Council Chamber, Ealing Town Hall.

PRESENT: Councillors Summers (Chair), Ball, Conti, Kelly and Woodroffe.

Also present: Councillor Mahmood was also in attendance.

Panel Member attending remotely: Councillor Sabiers.

1. Apologies for Absence and Substitutions

Cllr Mahfouz and Cllr Nagpal provided apologies for absence.

2. Matters to be Considered in Private

There were none.

3 Urgent Matters

To note the forthcoming by-election for the Hobbayne Ward on 16 September 2021. The Director of Legal and Democratic services had taken a decision following consultation with the chair of the Boundaries Panel on a polling place change in this ward for this election.

4 Declarations of Interest

There were none.

5 Minutes

Resolved: that the minutes of the last meeting of the Boundaries Panel held on 23 February 2021 be agreed as a true and correct record.

6 Boundaries Panel report Polling District and Polling Place Review 2022

Helen Harris introduced the report, stating that there were proposed changes to polling districts and polling places. It was explained that any arrangements agreed at this meeting would go out for public consultation from 10th September 2021 to 11th October 2021. The Elections Team would proactively seek representation during the

public consultation. The findings from the consultation would be reported back to the Panel in mid to end of October 2021.

It was further explained that there was no statutory requirement to agree revised polling place arrangements before the new register was published in December 2021. However, the Elections Team planned to include the revised arrangements in the new register in order to minimise confusion for electorates and to reduce the cost of postage.

Resolved

That the Boundaries Panel:

- i) Agreed the arrangements for polling districts and polling places on the 24 new wards, as set out in Appendices B and C to the report subject to the following amendments and as detailed in the appendix to the minutes attached:
 - a) Polling Place CB, Southfield Primary School/AD, Acton Vale Community Centre –The Head of Elections to carry out a site visit to investigate the viability of splitting the electorate between CB and AD and to liaise with the chair of the Boundaries Panel on his findings.
 - ai) Following consultation with the chair of the Boundaries Panel, the director of Legal and Democratic Services was authorised to approve an alternative location for CB if it was not viable to use Acton Vale Community Centre for both AD and CB polling districts.
 - b) ED – agreed to split this polling station between The Polygon, St Mary’s Road, Ealing W5 and The Assyrian Centre, 1 Temple Road, Ealing W5.
 - c) ID – Horsenden Hill Golf Club would no longer be used as a Polling Station but the electorate to be combined with IC, Temporary Polling Place, Whitton Avenue East.
 - d) JB – St Nicolas Church Hall, Federal Road, Perivale to be retained and to reinstate Lee Road, Perivale temporary polling place for this electorate.
 - e) KA – to be merged with KB
 - f) KB – to be merged with KA and located on the North Ealing school site.
 - g) KE and KF – The Head of Elections to carry out a site visit to investigate the viability of using West London, University Sports Pavillion, W13 8EL as the polling place for both KE and KF polling districts.
 - h) MD – to revert to temporary polling station at 666 Greenford Road, Greenford.
 - i) QC – Petts Hill Community Centre, Newmarket Ave, Northolt to be retained and to reinstate Blenheim Road temporary Polling Place for this electorate.

j) UC – Elections team to check and confirm that both entrances to Oaklands Primary school would be open during elections.

ii) Approved the proposals to go out for public consultation.

iii) Agreed that the period of the public consultation would be one month.

iv) Noted that the outcome of the public consultation would be presented to a future meeting of Boundaries Panel, at the end of October 2021, for consideration.

v) Noted that the new arrangements would come into effect at the local government elections scheduled to be held in May 2022.

vi) that the Director of Legal and Democratic Services, following consultation with the Chair of the Boundaries Panel, be authorised to make any necessary amendments to the locations of polling stations following the investigations by the Head of Elections as detailed in resolution i) above.

Reasons for Decisions and Options Considered

Following conclusion of the Local Government Boundary Commission (LGBCE) review of Ealing Council ward boundaries (of which final recommendations can be found on the LGBCE website) the council was required to undertake a full review of all polling districts and polling places on the new ward boundaries which would come into force for the local elections in 2022. As part of the Returning Officer's (RO) preliminary review, all existing polling places and newly proposed polling places, were assessed. The information taken into account was detailed in the report.

Councillor Summers (Chair)

The duration of the meeting was from 7pm to 9:18pm.



Report for:
ACTION

Item Number:

6

Contains Confidential or Exempt Information	NO
Title	Polling District and Polling Place Review 2022– Approval of final proposals and conclusion of review
Responsible Officer(s)	Helen Harris, Director of Legal & Democratic Services
Author(s)	Ross Jackson, Head of Elections
Portfolio(s)	Leader of the Council
For Consideration By	Boundaries Panel
Date to be Considered	4 November 2021
Implementation Date if Not Called In	N/A
Affected Wards	All
Keywords/Index	Polling Districts 2022, Polling Places, Polling Stations

Purpose of Report:

To agree the final proposals on polling district and polling place arrangements for the new wards and ward boundaries which must be in place in time for the local elections in May 2022.

1. Recommendations

That Boundaries Panel

- 1.1 Consider all representations on the proposals received from public consultation at Appendix D.
- 1.2 Subject to any final changes required, approves the arrangements for polling districts and polling places on the twenty-four new wards, as set out in Appendices B and C.
- 1.3 Notes that following agreement, the conclusions of the review will be published on 29 November 2021
- 1.4 Notes that ahead of the local government elections scheduled to be held in May 2022, the necessary alterations to the register of electors to reflect the new wards, new polling districts, and new polling places will be published through a revised register of electors on 1 February 2022.

2 Reason for Decision and Options Considered

2.1 Following conclusion of the Local Government Boundary Commission (LGBCE) review of Ealing Council ward boundaries (of which final recommendations can be found on the LGBCE website (see [this link](#))) the council is required to undertake a full review of all polling districts and polling places on the new ward boundaries which come into force for the local elections in 2022.

2.2 As part of the review, all existing polling places and newly proposed polling places, were assessed by the Acting Returning Officer (ARO).

2.3 Ahead of a public consultation, preliminary review proposals from the ARO were presented in a report to the meeting of Boundaries Panel Committee 31 August 2021 (see [this link](#)). At that meeting Boundaries Panel amended the review proposals (see [this link](#)).

2.5. The Notice of Review of Polling Districts and Polling Places was published on 17 September 2021.

2.6 Public consultation on the ARO's review proposals as amended by Boundaries Panel took place between 17 September 2021 and 18 October 2021. The public consultation was supported by a dedicated local webpage that provided information on the background to the review, the proposals, and the consultation (see [this link](#)).

2.7 Comments and representations on the review proposals were sought from the public through social media and press releases. Local political parties, MPs, AM, Councillors, election agents and disability groups were directly invited for views.

2.8 All representations received via the consultation can be viewed at Appendix D. No changes are recommended from those approved by Boundaries Panel on 31st August.

2.9 The ARO's review proposals, as amended by Boundaries Panel, for the new polling places, polling stations and polling districts for the new wards, are set out in the schedule at Appendix B. Detailed ward maps showing proposals can be found at Appendix C. The proposals can also be viewed interactively on the authority's internal website here:

https://maps.ealing.gov.uk/Webreports/elections/polling_districts_2022.html

2.10 A polling station cost analysis, based on existing 2021 polling station costs, can be found at Appendix E.

3 Key Implications

3.1 The responsibility for the designation of polling places and polling districts rests with the Boundaries Panel.

3.2 A polling district is a geographical sub-division of an electoral area.

3.3 A polling place is a geographical area in which a polling station is located.

3.4 A polling station is the actual area where the process of voting takes place and must be located within the polling place designated for the polling district.

3.5 The review has as its starting point the objective of seeking to ensure that all electors in the borough have such reasonable facilities for voting as are practicable in the circumstances. The review has had regard to the accessibility needs of all voters. In this respect, accessibility not only means entering and moving around a polling station, but also the facilities available to assist electors in casting their votes. The key objectives of the review were set out in the Boundaries Panel [report of 31st August](#):

- i. New ward boundary lines
- ii. Existing (pre 2022) polling district lines
- iii. Electorate figures, broken down to street level
- iv. Details of existing polling places, and indication as to their overall suitability for the purpose
- v. Health and safety assessments
- vi. Facilities for staff
- vii. Accessibility issues
- viii. Cultural considerations, for example the impact on some electors of using premises where alcohol is visible
- ix. Details of potential alternative polling places or polling stations, and details of other locations that might appear suitable
- x. Detailed and up to date maps of scale – using GIS mapping systems
- xi. Site visits
- xii. A projection of likely numbers of electors for each proposed polling station, including the impact of postal voting
- xiii. A review of likely future availability of particular premises
- xiv. Cost analysis

3.6 A key challenge has been temporary polling stations, by reason of the very limited space and facilities they offer and the difficulties with installing and maintaining safe disability access to them. Also, costs per voter are typically more than ten times higher for temporary polling stations than for fixed building polling stations.

3.7 The location of polling places and polling stations can be reviewed at any time. There is a requirement for the council to review polling districts and places regularly, and ideas for possible suitable alternatives will continue to be considered by the Returning Officer and elections team, with liaison with boundaries panel as appropriate.

4 Financial

Financial background

4.1 The average cost at each fixed building polling place, including venue hire, staffing and equipment costs is £2.56 per vote cast.

4.2 The average cost at each temporary polling place, including venue hire, staffing and equipment costs is £28.05 per vote cast.

4.3 Polling station costs are met from within the total elections service budget.

4.4 The 2021 elections saw a permanent 200% increase in postal voting. This rise has led to increased pressures on budgets. In 2022 there will be further pressures on the budget due to the borough gaining an additional ward, and the complications of administering twenty-two wards with three member vacancies, and two wards with only two member vacancies.

4.5 It is all the more important that the agreed polling place and polling district proposals are cost effective.

5. Legal

5.1 The main rules on designation of polling stations are set out in the Representation of the People Act 1983, as amended. This specifies that every constituency must be divided into polling districts and that a polling place should be designated for each polling district. It is the duty of the council to do this, and to keep these districts under review, including regular formal polling place reviews.

5.2 The council must exercise its powers in respect of parliamentary polling districts and places with a view to giving all electors such reasonable facilities for voting as are practicable in the circumstances. The council is required, *so far as is reasonable and practicable*, to designate as polling places only places which are accessible to electors who are disabled. However, a building would not be a more suitable polling place if it is so far removed from most of the electors in the polling district as to be inconvenient for them to reach it.

6. Value for Money

See section 4 above.

7. Sustainability Impact Appraisal

N/A

8. Risk Management

All polling stations are risk assessed.

Temporary polling stations are generally assessed as presenting a greater degree of risk, on a range of indicators, than fixed building stations.

9. Community Safety

Temporary polling stations have been shown to be more vulnerable to vandalism than fixed building stations.

All the recommended polling places have been checked for safety and disabled access.

10. Links to the 3 Priorities for the Borough

The council's administration has three key priorities for Ealing. They are:

- Fighting inequality
- Tackling the climate crisis
- Creating good jobs.

11. Equalities, Human Rights and Community Cohesion

(a) The review should ensure that all the electors in the area have such reasonable facilities for voting as are practicable in the circumstances

(b) to the review should ensure that so far as is reasonable and practicable, polling places are accessible to all electors, including those who are disabled, and when considering the designation of a polling place have regard to the accessibility needs of disabled persons.

12. Staffing/Workforce and Accommodation implications:

Where possible, council buildings or schools should be used as polling stations. This achieves the greatest level of control and certainty over the provision of polling stations.

13. Property and Assets

See 11 above.

14. Any other implications:

None

15. Consultation

Returning Officer, Boundaries Panel, Public.

16. Timetable for Implementation

See appendix A below.

17. Appendices

Appendix A – Timetable

Appendix B – Schedule of proposals

Appendix C – Ward Maps highlighting proposals

Online

–

Interactive

tool

https://maps.ealing.gov.uk/Webreports/elections/polling_districts_2022.html

Appendix D – Responses / representations from public consultation

Appendix E – Analysis of current polling stations and costs per voter

18. Background Information

Links to background information are provided within the body of the report and its appendices.

Consultation

Name of consultee	Post held	Date sent to consultee	Date response received	Comments appear in paragraph:
Internal				
Helen Harris	Director of Legal & Democratic Services	25 th October 2021		Throughout
Councillor Chris Summers	Chair Boundaries Panel	25 th October 2021		
Councillor Peter Mason	Leader of the Council	25 th October 2021		

Report History

Decision type:	Urgency item? No
Non-key decision	Not applicable.
Report no.:	Report author and contact for queries: Ross Jackson
	First and surname, job title: Head of Elections, ext 6854

Appendix A

LB Ealing Polling District and Polling Place Review 2022

Timetable of Events

Event	Date
Preliminary review of polling district boundaries and polling places undertaken by Returning Officer	By 15 June 2021
Preliminary review proposals to Portfolio Holder (The Leader)	By 16 June 2021
Response to proposals from Portfolio Holder	In time to allow for discussion and agreement, prior to publication of the BP report. [Report must be published five clear working days prior to the BP meeting].
Preliminary review proposals presented to Boundaries Panel for approval to go out for consultation.	31 August 2021
Preliminary review proposals finalised by the Returning Officer	1 September 2021
Publication of Notice of Review, detailed review proposals published & formal commencement of public consultation	17 September 2021

Public consultation period - Returning Officer to actively seek representations from public, elected representatives, political parties, disability groups and other stakeholders on review proposals	17 September 2021 – 18 October 2021
Consultation deadline	18 October 2021
Returning Officer presents representations from consultation to Boundaries Panel for review	25 October 2021
Boundaries Panel to consider representations and agree final amendments	4 November 2021
Returning Officer publishes results of review	30 November 2021
New designation of polling districts and polling places published through revised register of electors.	1 February 2022

Appendix B

LB Ealing Polling District and Polling Place Review 2022

Summary of proposals

PROPOSED POLLING PLACE	POLLING DISTRICT CODE	WARD	POLLING PLACE ELECTORATE	POSTAL VOTER ELECTORATE	TOTAL ELECTORATE	NUMBER OF POLLING STATIONS	ARO COMMENTS
SCOUT HUT 2A EASTBOURNE AVENUE ACTON W3 6JN	AP	East Acton	1738	869	2607	1	Premises available. Good polling facilities. DDA compliant. Used at previous elections.
JOHN PERRY CHILDRENS CENTRE LONG DRIVE ACTON W3 7PD	AQ	East Acton	1788	893	2681	1	Premises available. Excellent polling facilities. DDA compliant. Used at previous elections.
King Fahad Academy Bromyard Avenue ACTON LONDON W3 7HD	AR	East Acton	1859	927	2786	1	Premises available. Excellent polling facilities. DDA compliant. Used at previous elections.
ACTON VALE COMMUNITY CENTRE BEECH AVENUE ACTON W3 7JZ	AS	East Acton	618	317	935	1	Premises available. Excellent polling facilities. DDA compliant. Used at previous elections.
ST DUNSTONS AND ST THOMAS CHURCH FRIARS PLACE LANE LONDON W3 7AW	AT	East Acton	1093	546	1639	1	Premises available. Excellent polling facilities. DDA compliant. Used at previous elections.
TEMPORARY HUT MIDLAND TERRACE PARK ROYAL NW10	BP	North Acton	1145	573	1718	1	Portacabin. Fair polling facilities. DDA compliant. Used at previous elections. May not be suitable / require alternative venue arrangements under COVID restrictions.
ST GABRIEL'S CHURCH HALL NOEL ROAD ACTON W3 0JD	BQ	North Acton	2134	1067	3201	1	Premises available. Excellent polling facilities. DDA compliant. Used at previous elections.

West Acton Community Centre, Churchill Gardens, London, W3 0JN	BR	North Acton	936	468	1404	1	Premises available. Excellent polling facilities.DDA compliant. Used at previous elections.
St Vincents Primary School, Pierrepoint Road, London, W3 9JR	BS	North Acton	3109	1554	4663	2	Premises available. Excellent polling facilities.DDA compliant. Used at previous elections. Premises can accommodate two stations.
ST PETERS CHURCH HALL SOUTHFIELD ROAD CHISWICK W4 1BB	CP	Southfield	2670	1335	4005	2	Premises available. Excellent polling facilities.DDA compliant. Used at previous elections. Premises can accommodate two stations.
ACTON VALE COMMUNITY CENTRE BEECH AVENUE ACTON W3 7JZ	CQ	Southfield	1316	658	1974	1	Premises available. Excellent polling facilities.DDA compliant. Used at previous elections.
SOUTHFIELD PRIMARY SCHOOL SOUTHFIELD ROAD LONDON CHISWICK W4 1BD	CR	Southfield	1082	541	1623	1	Premises available. Excellent polling facilities.DDA compliant. Used at previous elections.
ST ALBANS CHURCH HALL SOUTH PARADE CHISWICK W4 5LG	CS	Southfield	1107	554	1661	1	Premises available. Excellent polling facilities.DDA compliant. Used at previous elections.
Mission Hall CUNNINGTON STREET CHISWICK W4 5ER	CT	Southfield	1466	733	2199	1	Premises available. Excellent polling facilities.DDA compliant. Used at previous elections.
ST MARY'S CHURCH HALL 1 THE MOUNT ACTON LONDON W3 9NW	DP	South Acton	2753	1377	4130	2	Premises available. Excellent polling facilities.DDA compliant. Used at previous elections. Premises can accommodate two stations.
Everyone Active Acton Centre Acton Town Hall ACTON LONDON W3 6NE	DQ	South Acton	624	312	936	1	Premises available. Excellent polling facilities.DDA compliant. Used at previous elections.

ALL SAINTS CHURCH CHURCH PATH (OFF BOLLO BRIDGE ROAD) ACTON W3 8AX	DR	South Acton	1646	823	2469	1	Premises available. Excellent polling facilities. DDA compliant. Used at previous elections.
Acton Gardens Community Centre, Unit A (Rear of Sainsbury's), Munster Court, Bollo Bridge Road, London, W3 8U	DS	South Acton	891	445	1336	1	Premises available. Excellent polling facilities. DDA compliant. Used at previous elections.
CENTRE FOR ARMENIAN INFORMATION & ADV 105A MILL HILL ROAD ACTON LONDON W3 8JF	DT	South Acton	1419	710	2129	1	Premises available. Excellent polling facilities. DDA compliant. Used at previous elections.
Double Tree by Hilton Hotel UXBRIDGE ROAD EALING W5 3HN	EP	Ealing Common	1112	556	1668	1	Premises available. Excellent polling facilities. DDA compliant. Used at previous elections.
ST MARTIN'S CHURCH HALL HALE GARDENS ACTON W3 9SQ	EQ	Ealing Common	1271	635	1906	1	Premises available. Excellent polling facilities. DDA compliant. Used at previous elections.
OLD ACTONIANS ASSOCIATION SPORTS CLUB GUNNERSBURY DRIVE EALING W5 4LL	ER	Ealing Common	1045	523	1568	1	Premises available. Excellent polling facilities. DDA compliant. Used at previous elections.
Assyrian Society UK, 1 Temple Road, London, W5 4SL	ES	Ealing Common	1333	667	2000	1	Premises available. Excellent polling facilities. DDA compliant. Used at previous elections.
THE POLYGON ST MARYS CHURCH ST MARYS ROAD EALING W5 5RH	ET	Ealing Common	1546	773	2319	1	Premises available. Excellent polling facilities. DDA compliant. Used at previous elections.
All Saints Parish Hall, Elm Grove Road, London, W5 4SL	EU	Ealing Common	1296	648	1944	1	Premises available. Excellent polling facilities. DDA compliant. Used at previous elections.
TEMPORARY HUT ST AUGUSTINE'S AVENUE EALING W5 1EA	FP	Hanger Hill	363	181	544	1	Portacabin. Fair polling facilities. DDA compliant. Used at previous elections.
ST MARY'S CHURCH BRENTMEAD GARDENS LONDON NW10 7ED	FQ	Hanger Hill	1049	525	1574	1	Premises available. Excellent polling facilities. DDA compliant. Used at previous elections.
CHURCH OF THE ASCENSION HALL BEAUFORT ROAD EALING W5 3EB	FR	Hanger Hill	1111	555	1666	1	Premises available. Excellent polling facilities. DDA compliant. Used at previous elections.

HOLY FAMILY CHURCH COMMUNITY CENTRE VALE LANE WEST ACTON W3 0DY	FS	Hanger Hill	1035	517	1552	1	Premises available. Excellent polling facilities. DDA compliant. Used at previous elections.
EALING CRICKET CLUB CORFTON ROAD EALING W5 2HS	FT	Hanger Hill	1103	552	1655	1	Premises available. Excellent polling facilities. DDA compliant. Used at previous elections.
THE BRENTHAM CLUB 38A MEADVALE ROAD EALING W5 1NP	FU	Hanger Hill	1637	818	2455	1	Premises available. Excellent polling facilities. DDA compliant. Used at previous elections.
Crowne Plaza Hotel, Western Avenue, London, W5 1HG	FV	Hanger Hill	990	495	1485	1	Premises available. Excellent polling facilities. DDA compliant. Used at previous elections.
ST JOHN'S CHURCH LOUNGE MATTOCK LANE WEST EALING W13 9LA	GP	Walpole	2073	1036	3109	1	Premises available. Excellent polling facilities. DDA compliant. Used at previous elections.
WELSH PRESBYTERIAN CHURCH HALL EALING GREEN EALING W5 5EN	GQ	Walpole	875	437	1312	1	Premises available. Excellent polling facilities. DDA compliant. Used at previous elections.
KINGSDOWN METHODIST CHURCH HALL KINGSDOWN AVENUE WEST EALING W13 9PR	GR	Walpole	2127	1064	3191	1	Premises available. Excellent polling facilities. DDA compliant. Used at previous elections.
West Ealing Library, Melbourne Avenue, London, W13 9BT	GS	Walpole	2091	1045	3136	1	Premises available. Good polling facilities. DDA compliant. Used at previous elections.
LOWER AMHERST ROOM HAVEN GREEN BAPTIST CHURCH CASTLEBAR ROAD EALING W5 2UP	HP	Ealing Broadway	2259	1129	3388	1	Premises available. Excellent polling facilities. DDA compliant. Used at previous elections.
ST PETER'S CHURCH HALL MOUNT PARK ROAD EALING W5 2RU	HQ	Ealing Broadway	1357	679	2036	1	Premises available. Excellent polling facilities. DDA compliant. Used at previous elections.
Christ the Saviour Parish Church Hall, New Broadway, London, W5 2XA	HR	Ealing Broadway	1833	917	2750	1	Premises available. Excellent polling facilities. DDA compliant. Used at previous elections.
ST STEPHEN'S CHURCH CENTRE ST STEPHEN'S ROAD WEST EALING W13 8HB	HS	Ealing Broadway	2275	1138	3413	1	Premises available. Excellent polling facilities. DDA compliant. Used at previous elections.

GREENWOOD PRIMARY SCHOOL WOOD END WAY NORTHOLT UB5 4QG	IP	North Greenford	3050	1524	4574	2	Premises available. Excellent polling facilities. DDA compliant. Used at previous elections. Premises can accommodate two stations.
SCOUTS HQ WHITTON AVENUE EAST (NEAR SHERWOOD AVENUE) GREENFORD UB6 0JU	IQ	North Greenford	1433	717	2150	1	Premises available. Excellent polling facilities. DDA compliant. Used at previous elections.
TEMPORARY POLLING PLACE WHITTON AVENUE EAST GREENFORD UB6	IR	North Greenford	1679	839	2518	1	Portacabin. Fair polling facilities. DDA compliant. Used at previous elections. May not be suitable / require alternative venue arrangements under COVID restrictions.
ALL HALLOWS CHURCH HALL ELTON AVENUE GREENFORD UB6 0PD	IS	North Greenford	1327	663	1990	1	Premises available. Excellent polling facilities. DDA compliant. Used at previous elections.
PERIVALE LIBRARY HORSENDEN LANE SOUTH GREENFORD UB6 7NT	JP	Perivale	1516	758	2274	1	Premises available. Good polling facilities. DDA compliant. Used at previous elections.
TEMPORARY POLLING PLACE LEE ROAD PERIVALE UB6	JQ	Perivale	1312	656	1968	1	Portacabin. Fair polling facilities. DDA compliant. Used at previous elections. May not be suitable / require alternative venue arrangements under COVID restrictions.
St Nicholas Church Hall FEDERAL ROAD PERIVALE UB6 7AP	JR	Perivale	1184	592	1776	1	Premises available. Excellent polling facilities. DDA compliant. Used at previous elections.
ST JOHN FISHER CHURCH HALL LANGDALE GARDENS GREENFORD UB6 8DQ	JS	Perivale	959	479	1438	1	Premises available. Excellent polling facilities. DDA compliant. Used at previous elections.
PERIVALE SCOUT HALL STOCKDOVE WAY GREENFORD UB6 8TJ	JT	Perivale	1008	503	1511	1	Premises available. Fair polling facilities. DDA compliant. Used at previous elections.
HOLY TRINITY CHURCH HALL MEDWAY DRIVE UB6 8LN	JU	Perivale	1521	760	2281	1	Premises available. Excellent polling facilities. DDA compliant. Used at previous elections.

NORTH EALING PRIMARY SCHOOL PITSHANGER LANE EALING (ENTRANCE IN WOODBURY PARK ROAD ONLY) W5 1RP	KP	Pitshanger	2887	1444	4331	2	Premises available. Excellent polling facilities. DDA compliant. Used at previous elections. Premises can accommodate two stations.
EALING LIBERAL SYNAGOGUE LYNTON AVENUE WEST EALING W13 0EB	KQ	Pitshanger	2197	1099	3296	1	Premises available. Excellent polling facilities. DDA compliant. Used at previous elections.
Hanwell Community Centre, Westcott Crescent, London, W7 1PD	KR	Pitshanger	584	292	876	1	Premises available. Excellent polling facilities. DDA compliant. Used at previous elections.
West London University Sports Pavilion, Argyle Road, London, W13 8EL	KS	Pitshanger	917	458	1375	1	Premises available. Good polling facilities. DDA compliant. Used at previous elections.
GURNELL GROVE COMMUNITY CENTRE GURNELL GROVE WEST EALING W13 0AE	KT	Pitshanger	541	271	812	1	Premises available. Excellent polling facilities. DDA compliant. Used at previous elections.
MAYFIELD PRIMARY SCHOOL HIGH LANE HANWELL W7 3RT	LP	North Hanwell	1985	992	2977	1	Premises available. Excellent polling facilities. DDA compliant. Used at previous elections.
NORTH HANWELL BAPTIST CHURCH CUCKOO AVENUE HANWELL W7 1BW	LQ	North Hanwell	1256	628	1884	1	Premises available. Excellent polling facilities. DDA compliant. Used at previous elections.
Hanwell Community Centre, Westcott Crescent, London, W7 1PD	LR	North Hanwell	862	431	1293	1	Premises available. Excellent polling facilities. DDA compliant. Used at previous elections.
ST MARYS CHURCH HALL GREENFORD AVENUE HANWELL W7 3QP	LS	North Hanwell	2867	1433	4300	2	Premises available. Excellent polling facilities. DDA compliant. Used at previous elections. Premises can accommodate two stations.
St Barnabas Church Hall, The Fairway, Northolt, UB5 4SX	MP	Central Greenford	1591	795	2386	1	Premises available. Excellent polling facilities. DDA compliant. Used at previous elections.
Greenford Gospel Church Hall 439 OLDFIELD LANE NORTH GREENFORD UB6 0BB	MQ	Central Greenford	1032	516	1548	1	Premises available. Excellent polling facilities. DDA compliant. Used at previous elections.

OLDFIELD PRIMARY SCHOOL OLDFIELD LANE NORTH GREENFORD UB6 8PR	MR	Central Greenford	2273	1137	3410	1	Premises available. Excellent polling facilities. DDA compliant. Used at previous elections.
Temporary Hut 666 Greenford Road Greenford UB6	MS	Central Greenford	1876	938	2814	1	Portacabin. Fair polling facilities. DDA compliant. Used at previous elections. May not be suitable / require alternative venue arrangements under COVID restrictions.
TEMPORARY POLLING STATION JEYMER DRIVE GREENFORD UB6 8ND	MT	Central Greenford	800	399	1199	1	Portacabin. Fair polling facilities. DDA compliant. Used at previous elections.
Smiths Farm Community Centre, 62 Hotspur Road, Northolt, UB5 6TN	NP	Greenford Broadway	971	485	1456	1	Premises available. Excellent polling facilities. DDA compliant. Used at previous elections.
TEMPORARY POLLING PLACE MELROSE AVENUE GREENFORD UB6 9TB	NQ	Greenford Broadway	768	383	1151	1	Portacabin. Fair polling facilities. DDA compliant. Used at previous elections.
GREENFORD BAPTIST CHURCH BEECHWOOD AVENUE GREENFORD UB6 9UA	NR	Greenford Broadway	1347	673	2020	1	Premises available. Excellent polling facilities. DDA compliant. Used at previous elections.
Greenford Library, 25 Oldfield Lane South, Greenford, UB6 9LG	NS	Greenford Broadway	1451	726	2177	1	Premises available. Good polling facilities. DDA compliant. Used at previous elections.
EALING EDUCATION CENTRE MANSELL ROAD GREENFORD UB6 9EH	NT	Greenford Broadway	904	452	1356	1	Premises available. Excellent polling facilities. DDA compliant. Used at previous elections.
Rectory Park Community Centre, 245 Rectory Park Avenue, Northolt, UB5 6SD	NU	Greenford Broadway	2157	1079	3236	1	Premises available. Excellent polling facilities. DDA compliant. Used at previous elections.
LIME TREES CHILDRENS CENTRE THORNDIKE AVENUE NORTHOLT UB5 5LA	PP	Northolt West End	616	308	924	1	Premises available. Excellent polling facilities. DDA compliant. Used at previous elections.

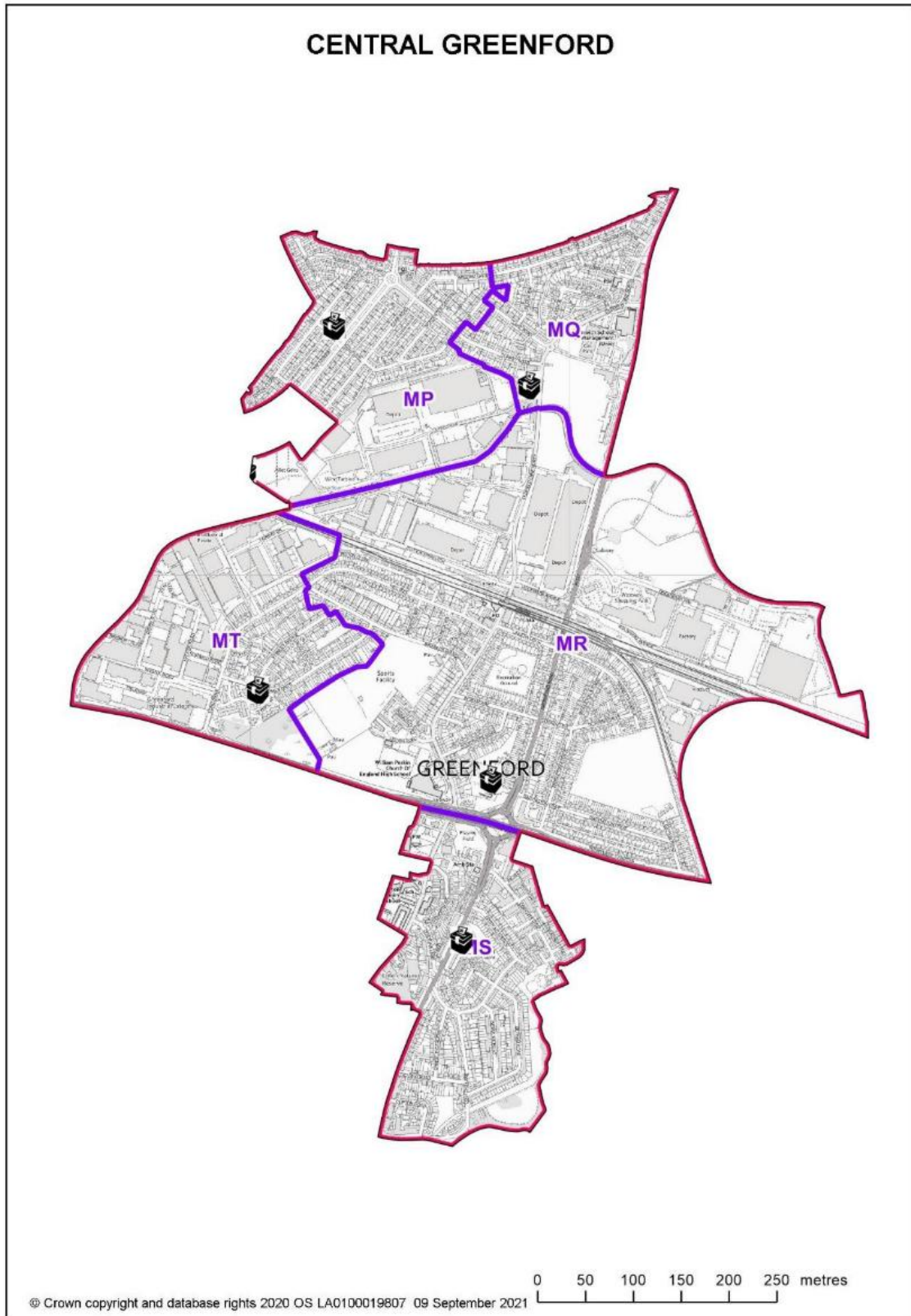
NORTHOLT LIBRARY 388-404 CHURCH ROAD NORTHOLT UB5 5AU	PQ	Northolt West End	842	421	1263	1	Premises available. Goodpolling facilities. DDA compliant. Used at previous elections.
Northolt Golf Club, Huxley Close, Northolt, UB5 5UL	PR	Northolt West End	706	353	1059	1	Premises available. Goodpolling facilities. DDA compliant. Used at previous elections.
Jo Blandon Room, Gainsborough Tower, Academy Gardens, Northolt, UB5 5PF	PS	Northolt West End	585	292	877	1	Premises available. Excellent polling facilities. DDA compliant. Used at previous elections.
Middlesex Football Association, Rectory Park, Ruislip Road, Northolt, UB5 5FA	PT	Northolt West End	1342	671	2013	1	Premises available. Excellent polling facilities. DDA compliant. Used at previous elections.
VIKING COMMUNITY CENTRE RADCLIFFE WAY NORTHOLT UB5 6HW	PU	Northolt West End	897	449	1346	1	Premises available. Excellent polling facilities. DDA compliant. Used at previous elections.
NORTHOLT GRANGE BAPTIST CHURCH TITHE BARN WAY NORTHOLT UB5 6NN	PV	Northolt West End	2072	1035	3107	1	Premises available. Excellent polling facilities. DDA compliant. Used at previous elections.
ISLIP MANOR COMMUNITY CENTRE ARNOLD ROAD NORTHOLT UB5 5TB	QP	Northolt Mandeville	1276	638	1914	1	Premises available. Excellent polling facilities. DDA compliant. Used at previous elections.
NORTHOLT PARK BAPTIST CHURCH EASTCOTE LANE NORTHOLT UB5 4HN	QQ	Northolt Mandeville	1173	586	1759	1	Premises available. Excellent polling facilities. DDA compliant. Used at previous elections.
PETTS HILL CHILDRENS CENTRE NEWMARKET AVENUE NORTHOLT UB5 4HB	QR	Northolt Mandeville	1343	671	2014	1	Premises available. Excellent polling facilities. DDA compliant. Used at previous elections.
TEMPORARY POLLING STATION BLENHEIM ROAD NORTHOLT UB5	QS	Northolt Mandeville	596	297	893	1	Portacabin. Fair polling facilities. DDA compliant. Used at previous elections.
Belvue College @ Ken Acock, Carr Road, Northolt, UB5 4RQ	QT	Northolt Mandeville	1204	602	1806	1	Premises available. Excellent polling facilities. DDA compliant. Used at previous elections.
NORTHOLT VILLAGE COMMUNITY CENTRE MANOR HOUSE EALING ROAD UB5 6AD	QU	Northolt Mandeville	1021	510	1531	1	Premises available. Excellent polling facilities. DDA compliant. Used at previous elections.

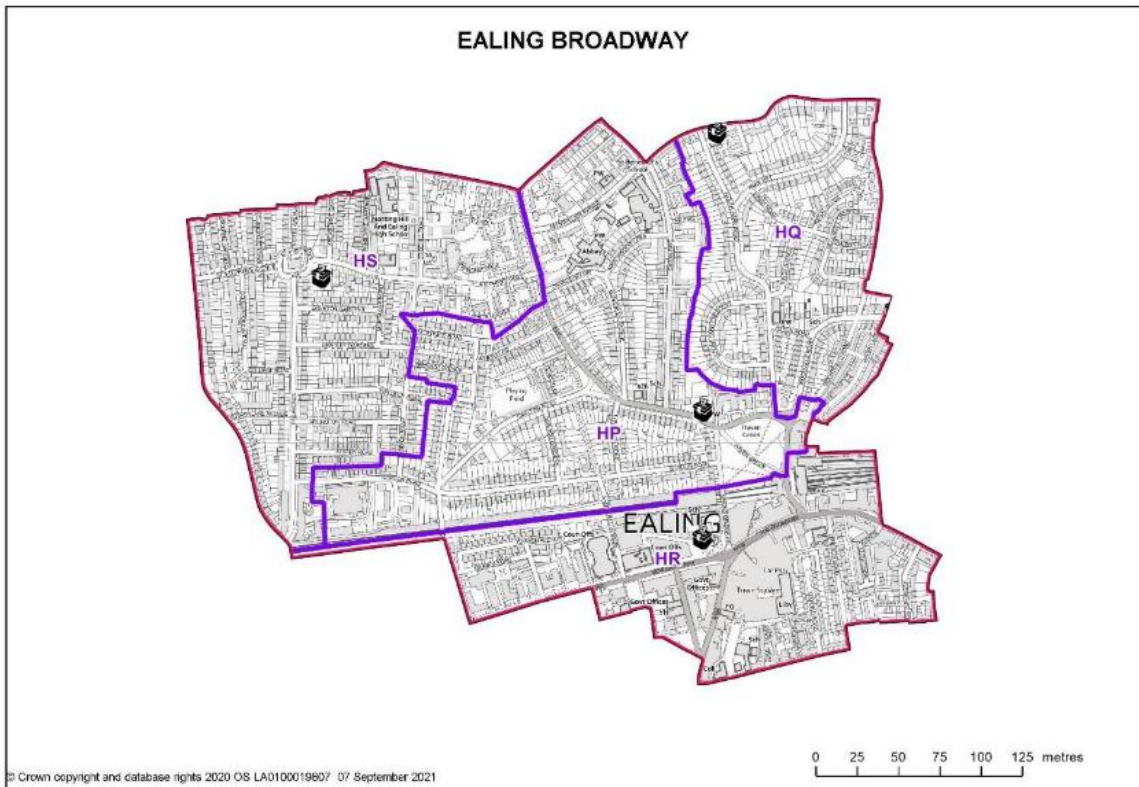
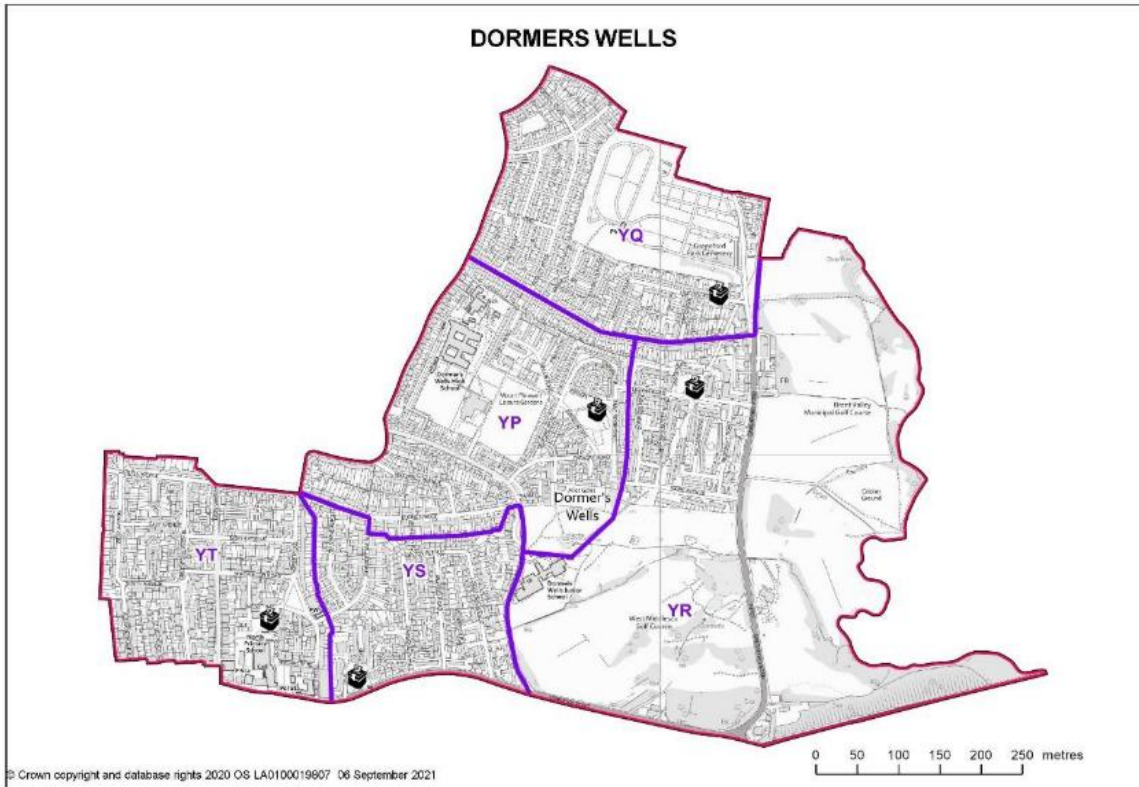
METHODIST CHURCH HALL 240 CHURCH ROAD NORTHOLT UB5 5AE	QV	Northolt Mandeville	925	462	1387	1	Premises available. Excellent polling facilities. DDA compliant. Used at previous elections.
TUDOR PRIMARY SCHOOL TUDOR ROAD SOUTHALL UB1 1NX	RP	Southall West	1091	546	1637	1	Premises available. Excellent polling facilities. DDA compliant. Used at previous elections.
Blair Peach Primary School, Beaconsfield Road, Southall, UB1 1DR	RQ	Southall West	3993	1996	5989	2	Premises available. Excellent polling facilities. DDA compliant. Used at previous elections. Premises can accommodate two stations.
Saffron D or, 447 Lady Margaret Road, Southall, Middlesex, UB1 2Q	SP	Lady Margaret	1040	520	1560	1	Premises available. Excellent polling facilities. DDA compliant. Used at previous elections.
CHRIST THE REDEEMER CHURCH HALL ALLENBY ROAD SOUTHALL UB1 2HE	SQ	Lady Margaret	2314	1156	3470	1	Premises available. Excellent polling facilities. DDA compliant. Used at previous elections.
Jubilee Gardens Library Jubilee Gardens SOUTHALL UB1 2TJ	SR	Lady Margaret	1887	943	2830	1	Premises available. Excellent polling facilities. DDA compliant. Used at previous elections.
DURDANS PARK PRIMARY SCHOOL (NURSERY) KING GEORGE'S DRIVE SOUTHALL UB1 2PQ	SS	Lady Margaret	933	467	1400	1	Premises available. Excellent polling facilities. DDA compliant. Used at previous elections.
LADY MARGARET PRIMARY SCHOOL LADY MARGARET ROAD SOUTHALL UB1 2NH	ST	Lady Margaret	1482	741	2223	1	Premises available. Excellent polling facilities. DDA compliant. Used at previous elections.
WINDMILL PARK COMMUNITY CENTRE 1 TULIP CLOSE SOUTHALL MIDDLESEX UB2 4UZ	TP	Norwood Green	1544	772	2316	1	Premises available. Excellent polling facilities. DDA compliant. Used at previous elections.
THREE BRIDGES PRIMARY SCHOOL MELBURY AVENUE ENTRANCE SOUTHALL UB2 4HT	TQ	Norwood Green	591	296	887	1	Premises available. Excellent polling facilities. DDA compliant. Used at previous elections.
Khalsa Primary School, Norwood Green Road, Southall, UB2 4LA	TR	Norwood Green	1983	991	2974	1	Premises available. Excellent polling facilities. DDA compliant. Used at previous elections.

CLIFTON PRIMARY SCHOOL CLIFTON ROAD SOUTHALL MIDDX UB2 5QP	TS	Norwood Green	1305	653	1958	1	Premises available. Excellent polling facilities. DDA compliant. Used at previous elections.
HAVELOCK PRIMARY SCHOOL HAVELOCK ROAD SOUTHALL UB2 4PA	TT	Norwood Green	1390	695	2085	1	Premises available. Excellent polling facilities. DDA compliant. Used at previous elections.
HAVELOCK COMMUNITY CENTRE 17 TRUBSHAW ROAD SOUTHALL UB2 4XN	TU	Norwood Green	427	213	640	1	Premises available. Excellent polling facilities. DDA compliant. Used at previous elections.
HANWELL METHODIST CHURCH HALL 16 CHURCH ROAD W7 1DJ	UP	Hanwell Broadway	1522	761	2283	1	Premises available. Excellent polling facilities. DDA compliant. Used at previous elections.
St Johns Primary School Green Man Gardens WEST EALING W13 0SE	UQ	Hanwell Broadway	1467	733	2200	1	Premises available. Excellent polling facilities. DDA compliant. Used at previous elections.
OAKLANDS PRIMARY SCHOOL OAKLANDS ROAD HANWELL W7 2DP	UR	Hanwell Broadway	1724	862	2586	1	Premises available. Excellent polling facilities. DDA compliant. Used at previous elections.
WILLIAM HOBBAINE CENTRE ST DUNSTANS ROAD HANWELL W7 2HB	US	Hanwell Broadway	2248	1124	3372	1	Premises available. Excellent polling facilities. DDA compliant. Used at previous elections.
NORTHFIELDS COMMUNITY CENTRE 71A NORTHCROFT ROAD WEST EALING W13 9SS	VP	Northfield	2993	1496	4489	2	Premises available. Excellent polling facilities. DDA compliant. Used at previous elections. Premises can accommodate two stations.
Log Cabin Childrens Centre, 259 Northfield Avenue, London, W5 4UA	VQ	Northfield	2088	1044	3132	1	Premises available. Excellent polling facilities. DDA compliant. Used at previous elections.
Temporary Polling Place Chilton Avenue London EALING W5 4RY	VR	Northfield	395	197	592	1	Portacabin. Fair polling facilities. DDA compliant. Used at previous elections.
Assyrian Society UK, 1 Temple Road, London, W5 4SL	VS	Northfield	1410	704	2114	1	Premises available. Excellent polling facilities. DDA compliant. Used at previous elections.

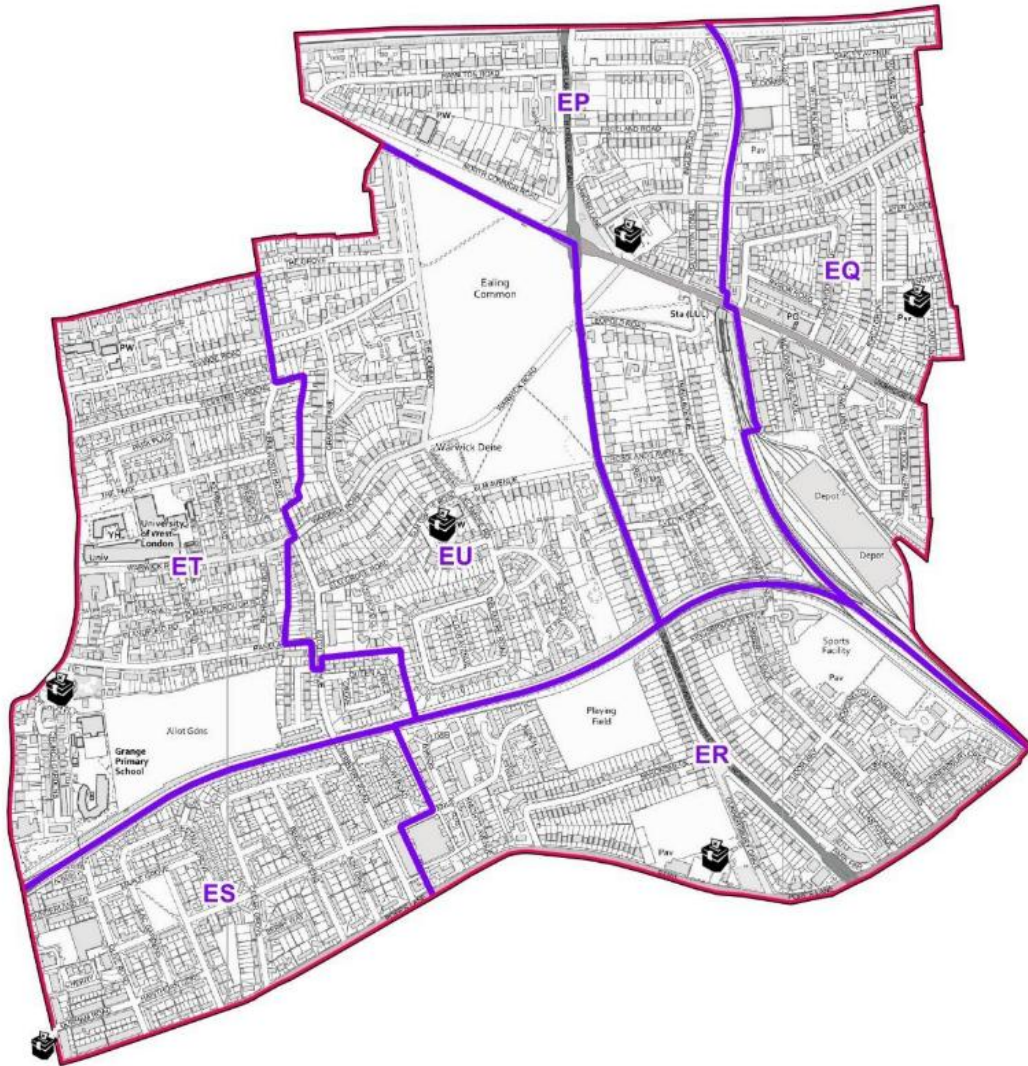
FEATHERSTONE PRIMARY AND NURSERY SCHOOL WESTERN ROAD SOUTHALL UB2 5JT	WP	Southall Green	1928	964	2892	1	Premises available. Excellent polling facilities. DDA compliant. Used at previous elections.
SOUTHALL BAPTIST CHURCH HALL WESTERN ROAD SOUTHALL UB2 5DS	WQ	Southall Green	4286	2162	6448	2	Premises available. Excellent polling facilities. DDA compliant. Used at previous elections. Premises can accommodate two stations.
ST JOHNS CHURCH PARISH CENTRE CHURCH AVENUE, SOUTHALL (ENTRANCE IN HAVELOCK RD) UB2 4NT	WR	Southall Green	1002	500	1502	1	Premises available. Excellent polling facilities. DDA compliant. Used at previous elections.
HAMBROUGH PRIMARY SCHOOL SOUTH ROAD SOUTHALL UB1 1SF	XP	Southall Broadway	3534	1767	5301	2	Premises available. Excellent polling facilities. DDA compliant. Used at previous elections. Premises can accommodate two stations.
Southall Park Childrens Centre, Green Drive, Southall, UB1 3AY	XQ	Southall Broadway	1647	824	2471	1	Premises available. Excellent polling facilities. DDA compliant. Used at previous elections.
DORMERS WELLS CHILDRENS CENTRE JUNCTION OF LONGRIDGE LANE AND EDISON DRIVE SOUTHALL UB1 3JH	YP	Dormers Wells	1598	799	2397	1	Premises available. Excellent polling facilities. DDA compliant. Used at previous elections.
GREENFORD PARK RESIDENTS ASSOCIATION HALL 18 QUEENS AVENUE GREENFORD UB6 9BX	YQ	Dormers Wells	1222	611	1833	1	Premises available. Excellent polling facilities. DDA compliant. Used at previous elections.
Golf Links Community Centre, Fleming Road, Southall, UB1 3PE	YR	Dormers Wells	1265	632	1897	1	Premises available. Excellent polling facilities. DDA compliant. Used at previous elections.
HOLY TRINITY PARISH HALL PARK VIEW ROAD SOUTHALL UB1 3HJ	YS	Dormers Wells	1169	584	1753	1	Premises available. Excellent polling facilities. DDA compliant. Used at previous elections.
NORTH PRIMARY SCHOOL MEADOW ROAD SOUTHALL (ENTRANCE: SCHOOL PASSAGE) UB1 2JE	YT	Dormers Wells	1780	889	2669	1	Premises available. Excellent polling facilities. DDA compliant. Used at previous elections.
			171286	85651	256937		

Appendix C
LB Ealing Polling District and Polling Place Review 2022
24 ward maps attached






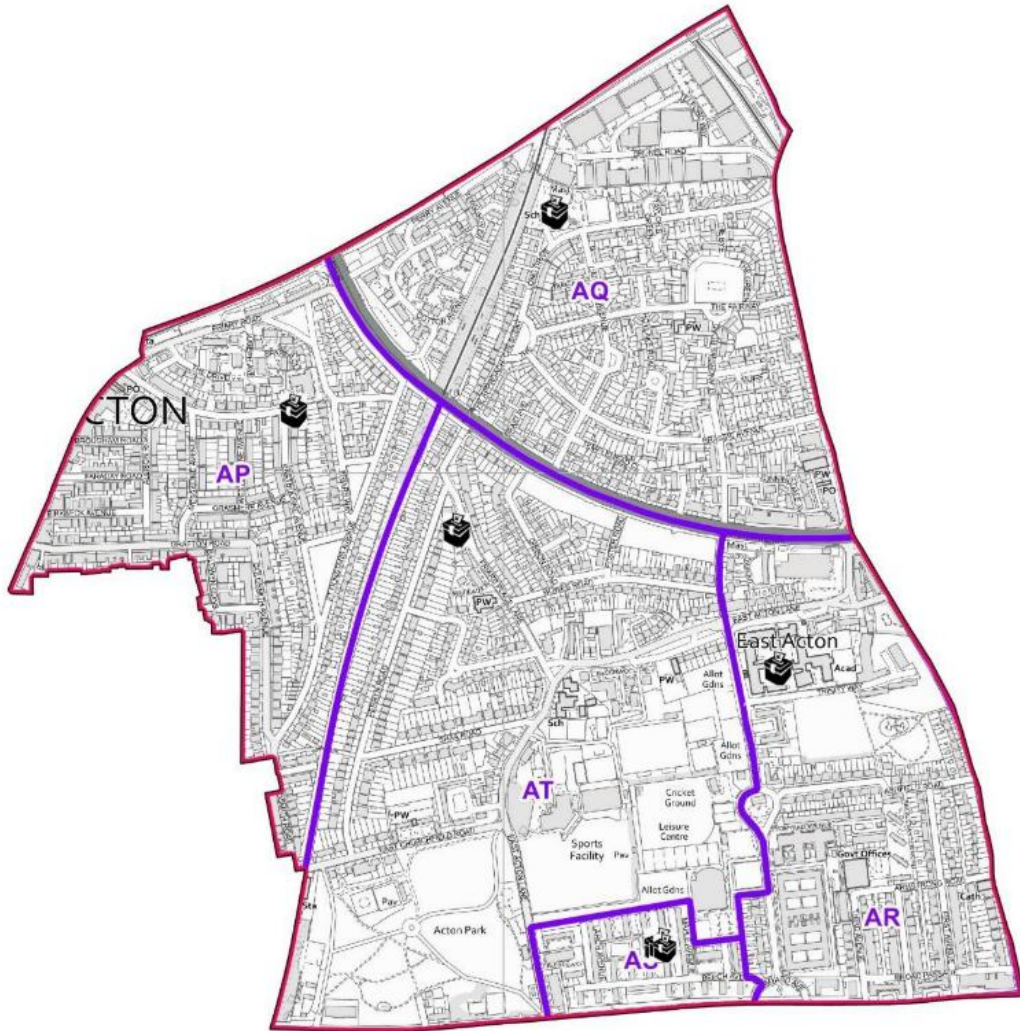
EALING COMMON



© Crown copyright and database rights 2020 OS LA0100019807 07 September 2021

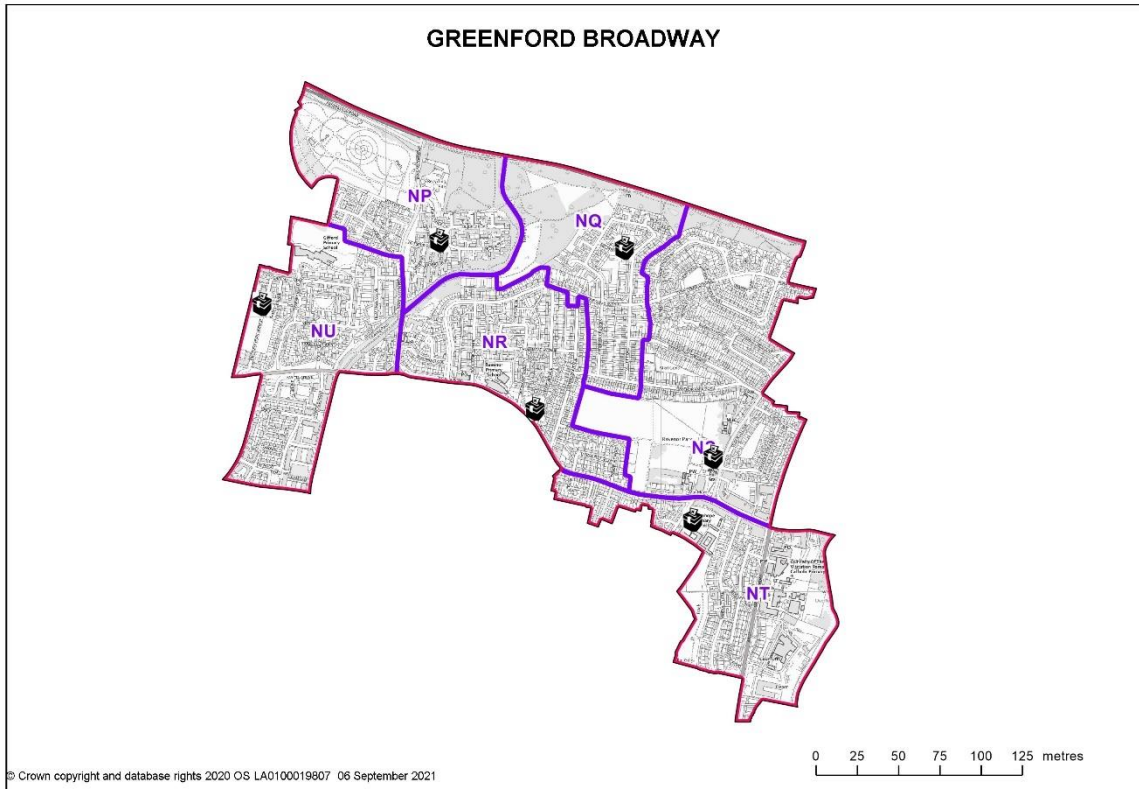


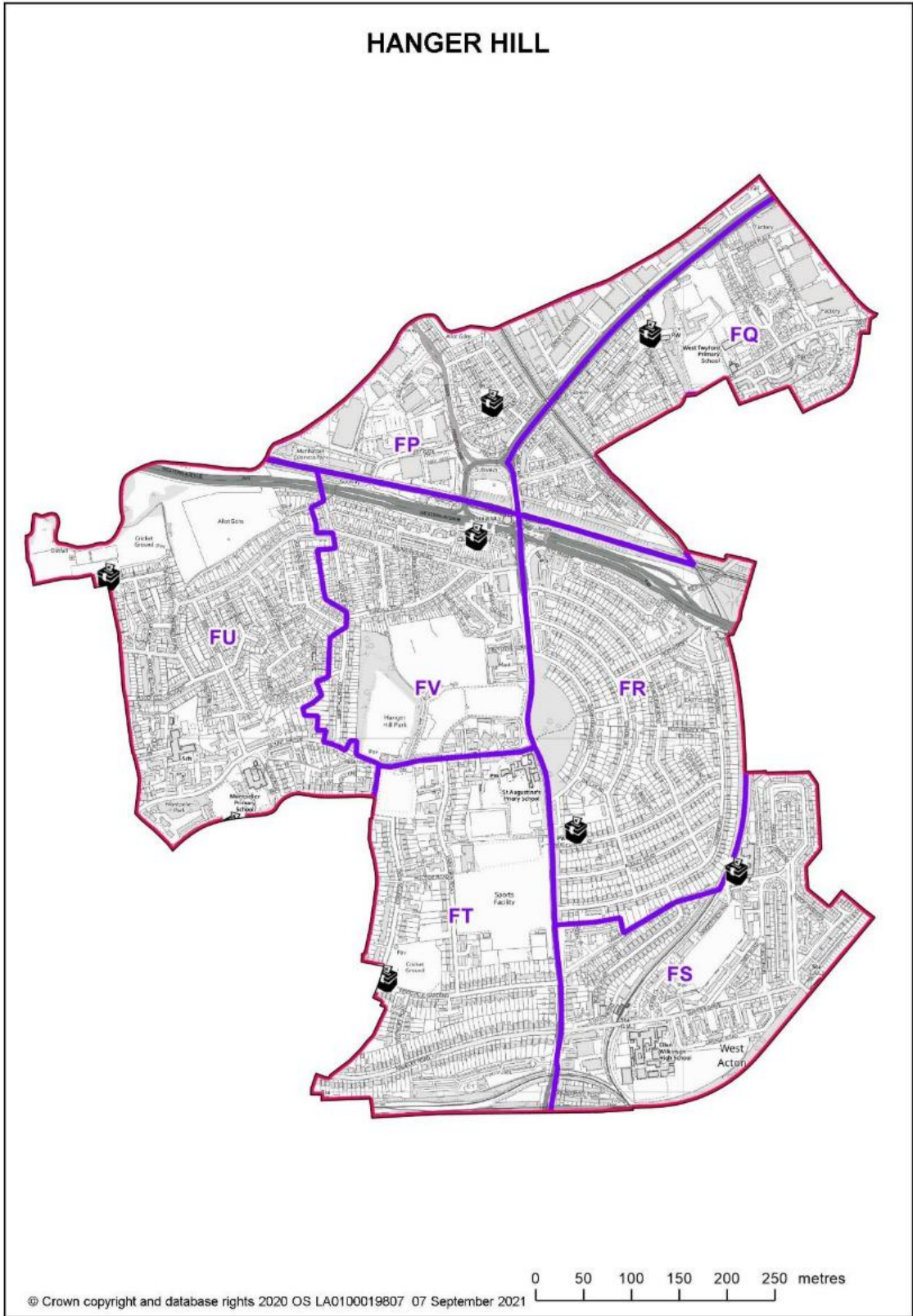
EAST ACTON



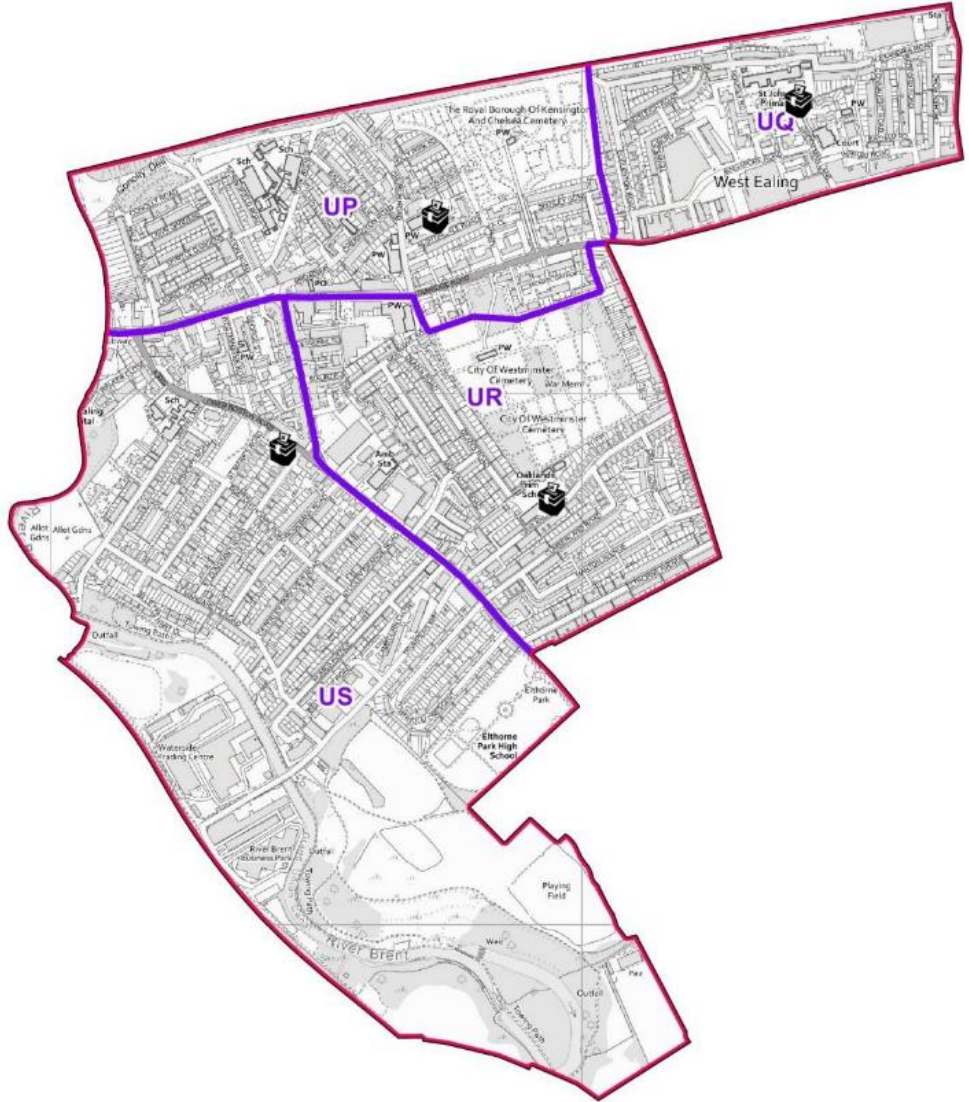
0 50 100 150 200 250 metres

© Crown copyright and database rights 2020 OS LA0100019807 07 September 2021





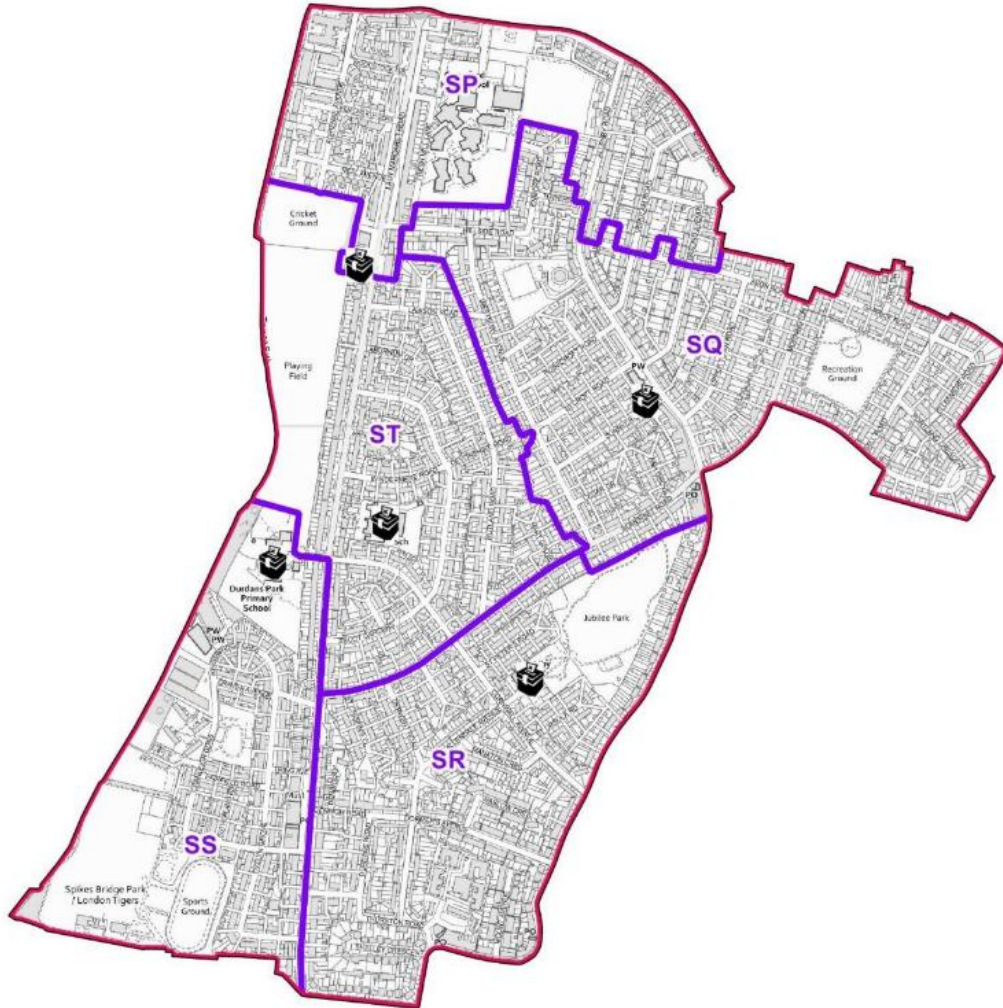
HANWELL BROADWAY




0 50 100 150 200 250 metres

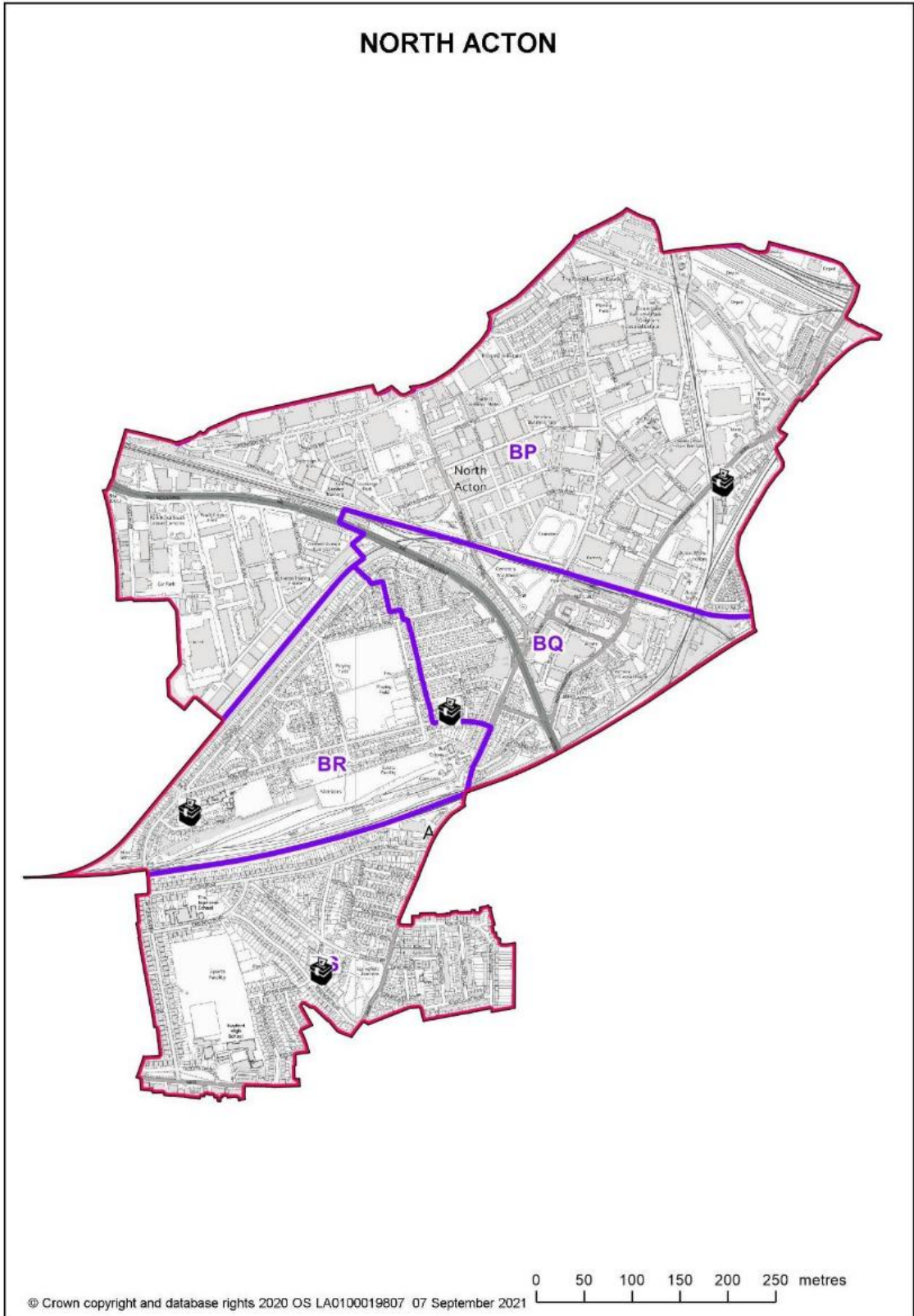
© Crown copyright and database rights 2020 OS LA0100019807 06 September 2021

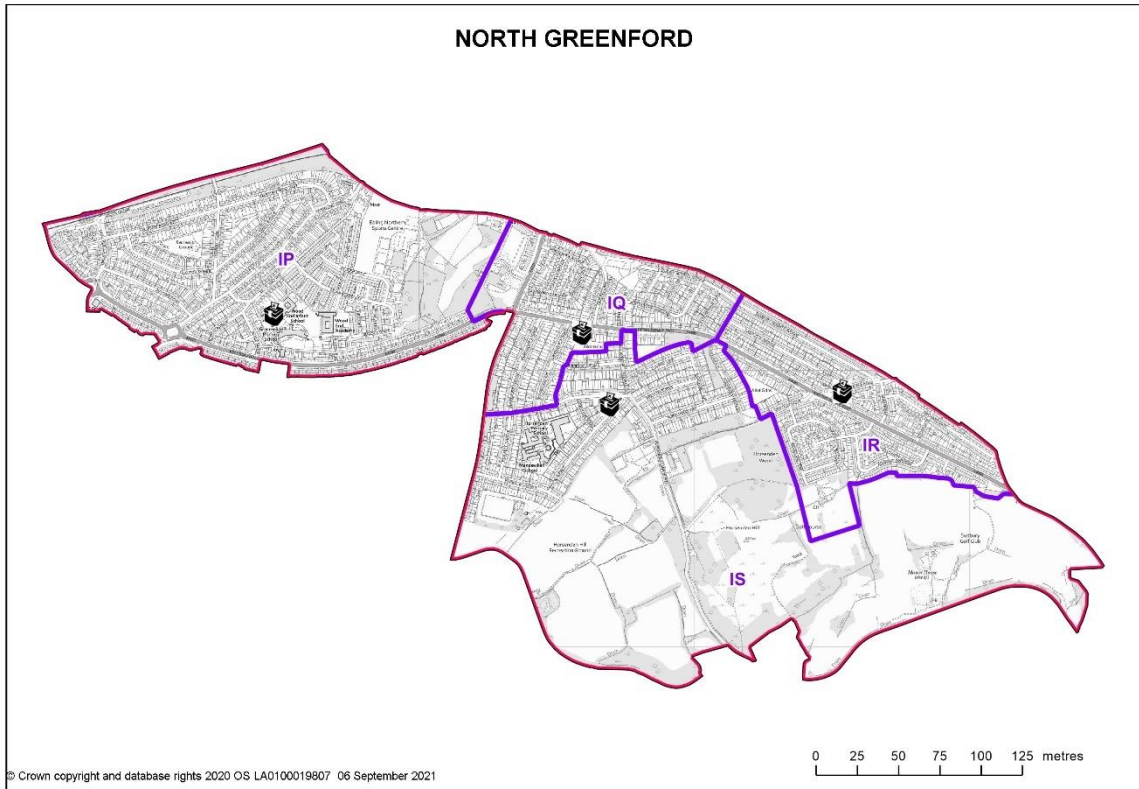
LADY MARGARET



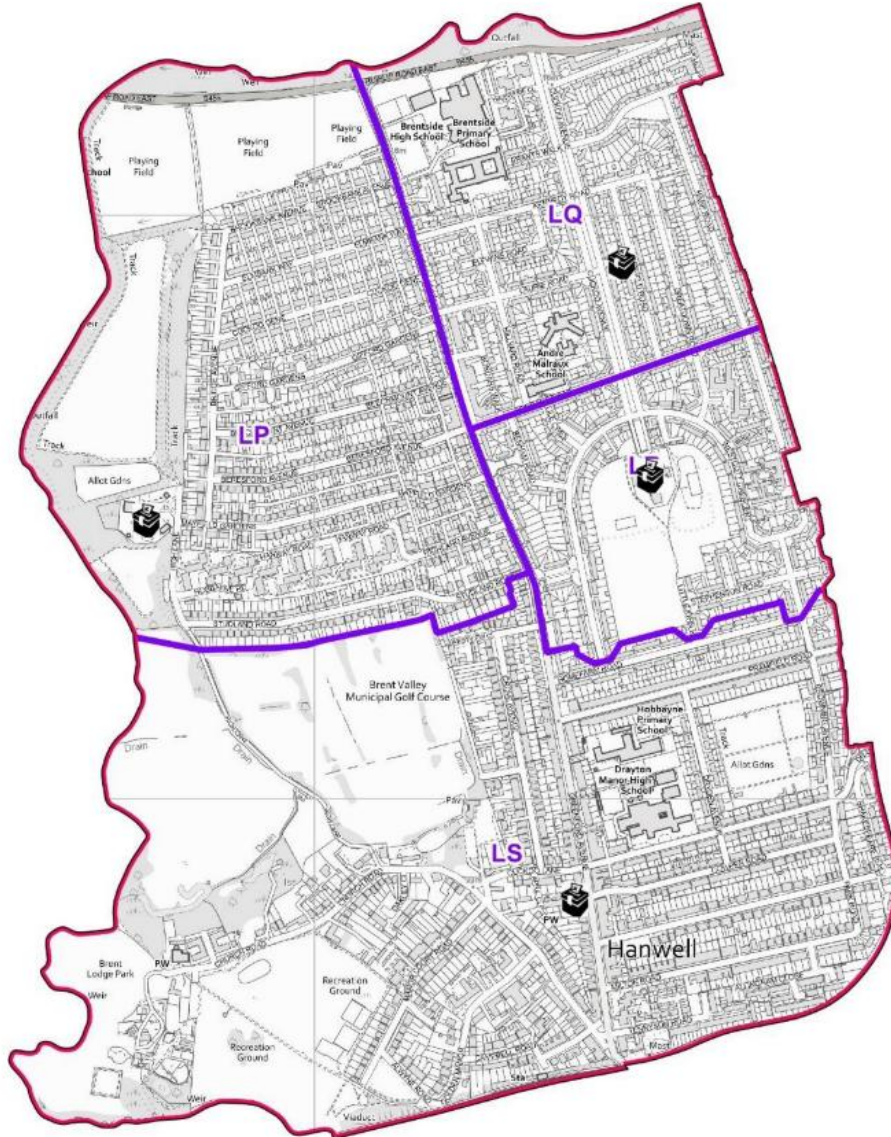
© Crown copyright and database rights 2020 OS LA0100019807 06 September 2021





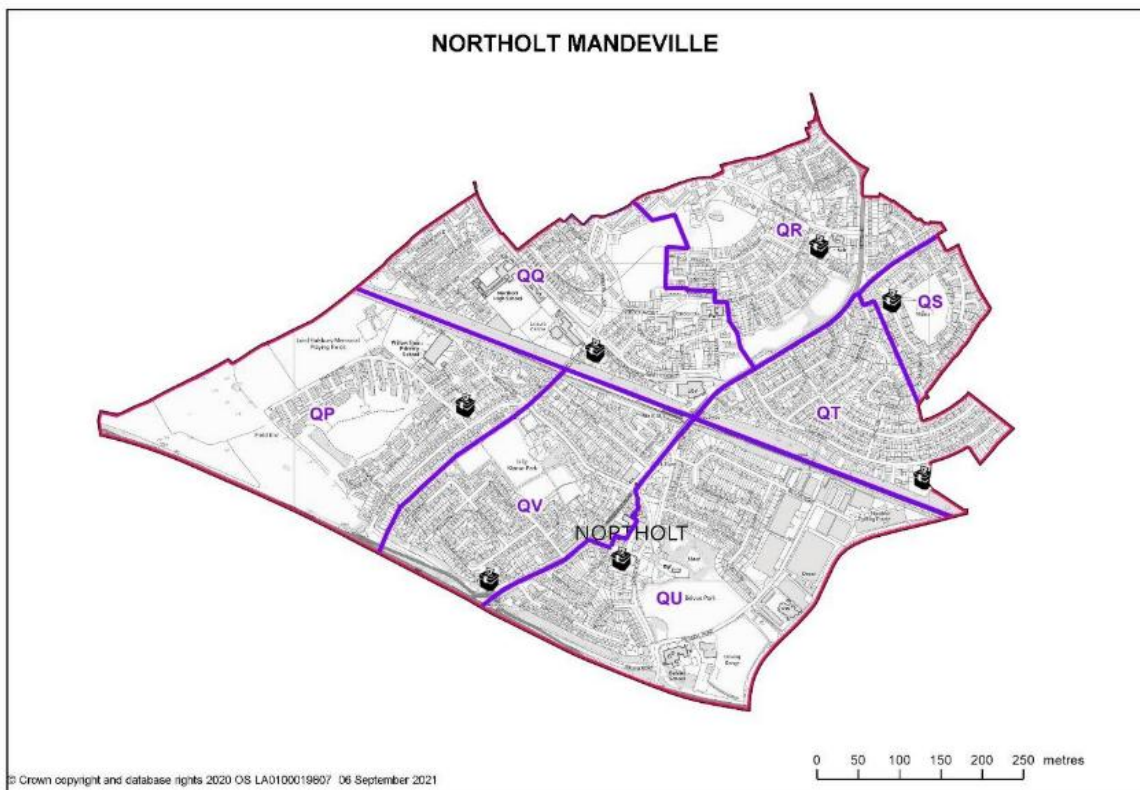
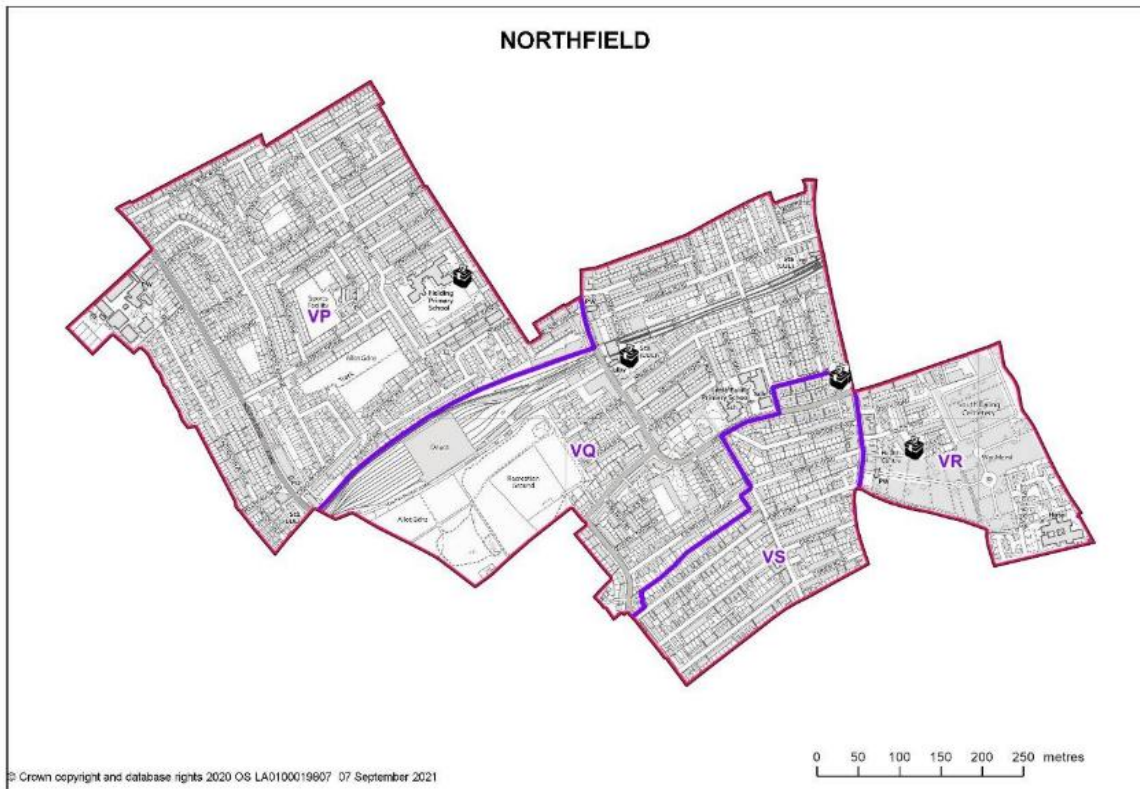


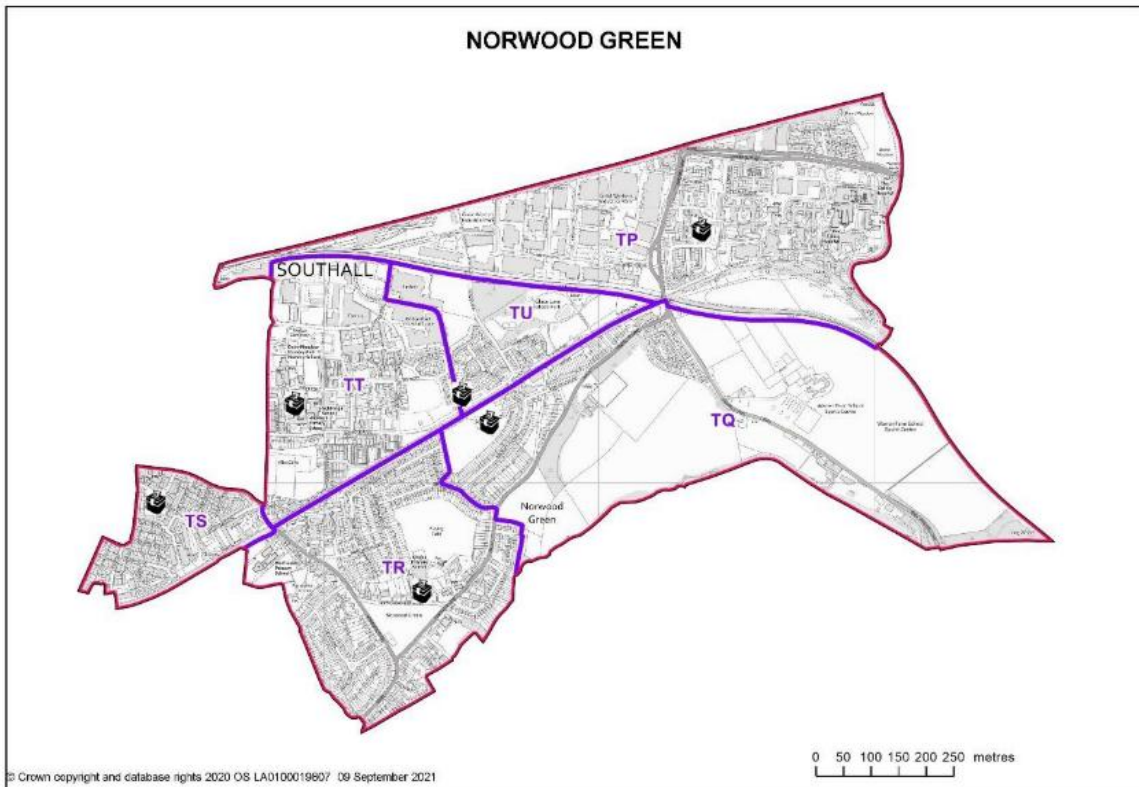
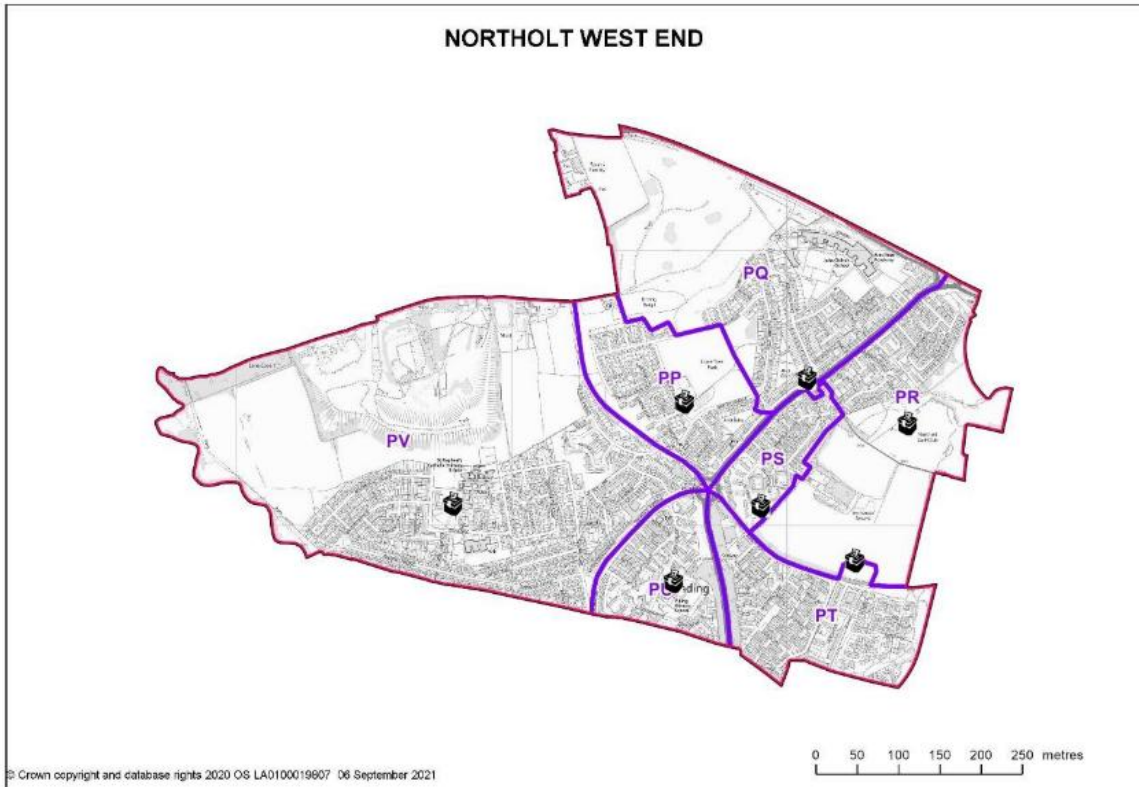
NORTH HANWELL

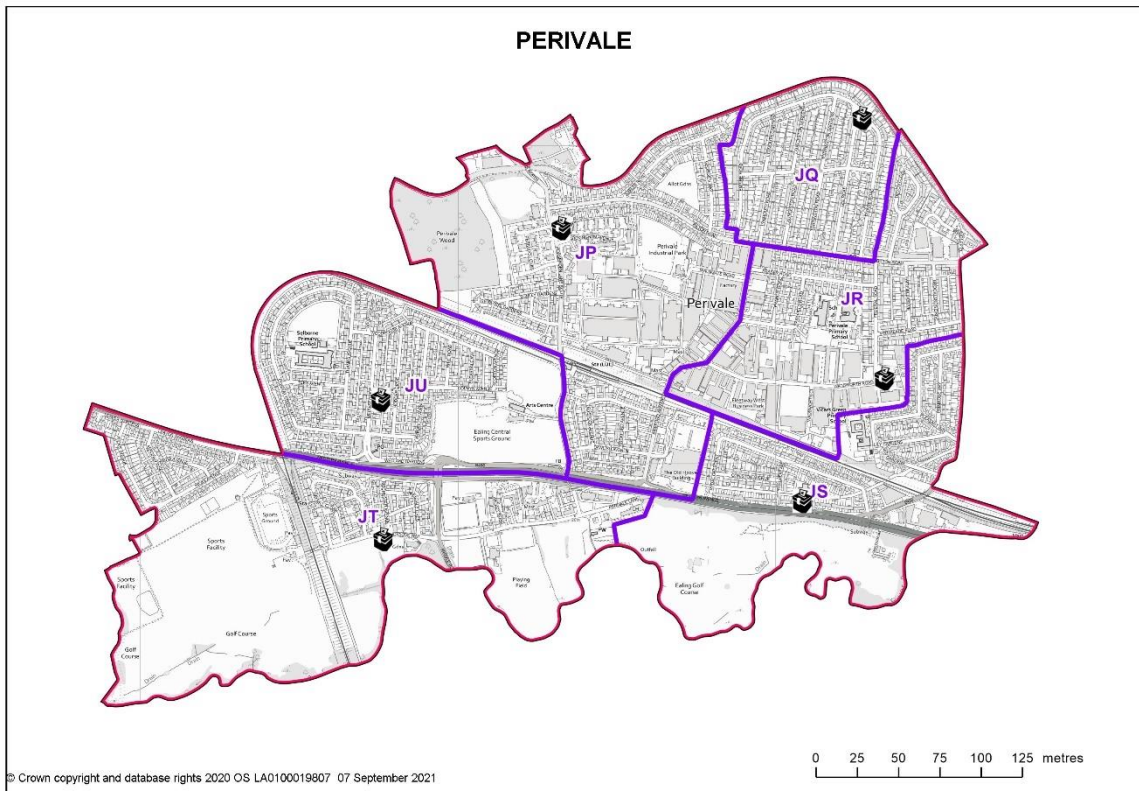


0 50 100 150 200 250 metres

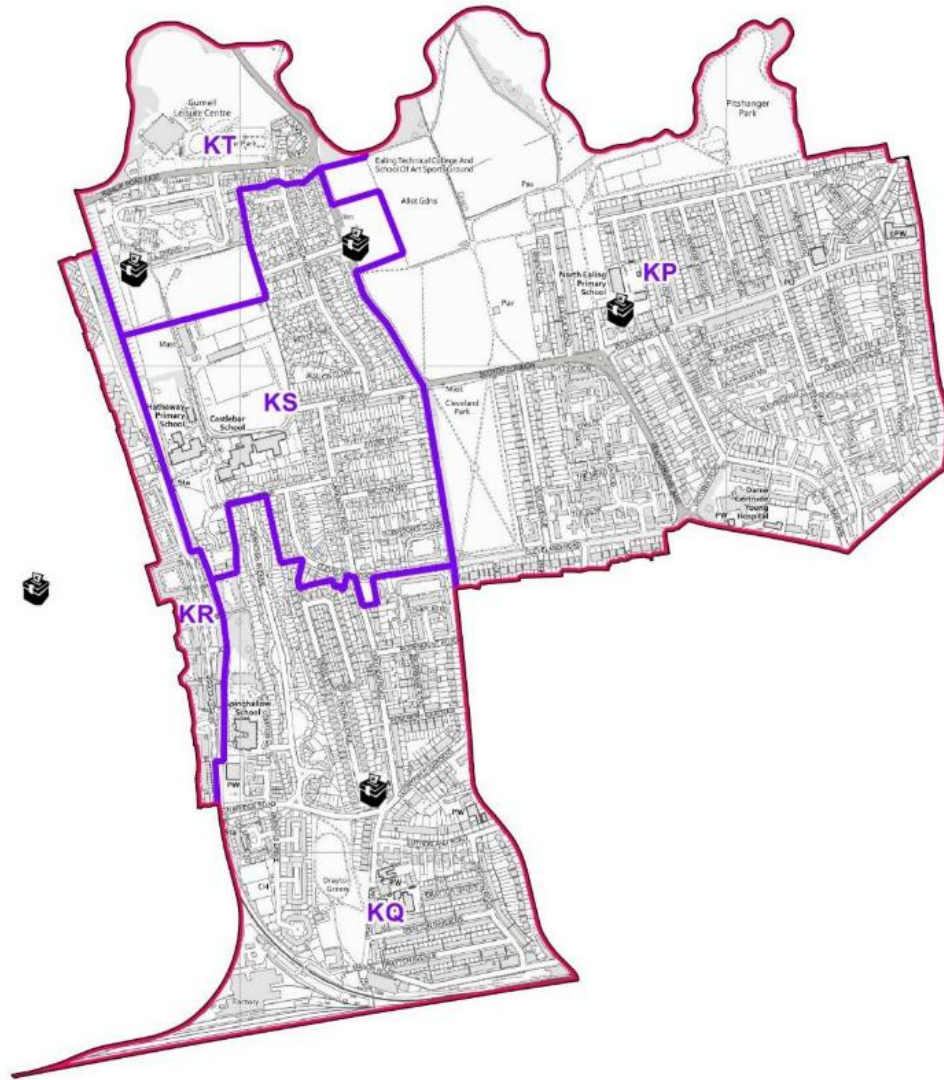
© Crown copyright and database rights 2020 OS LA0100019807 06 September 2021





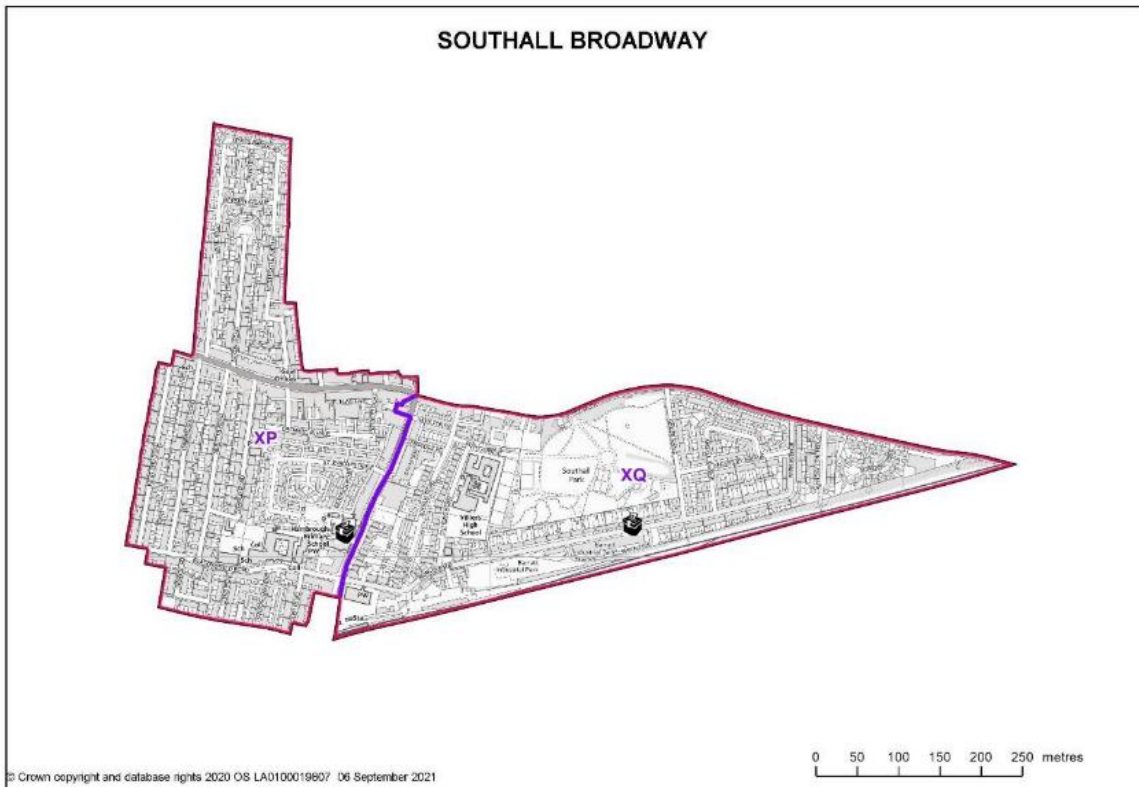
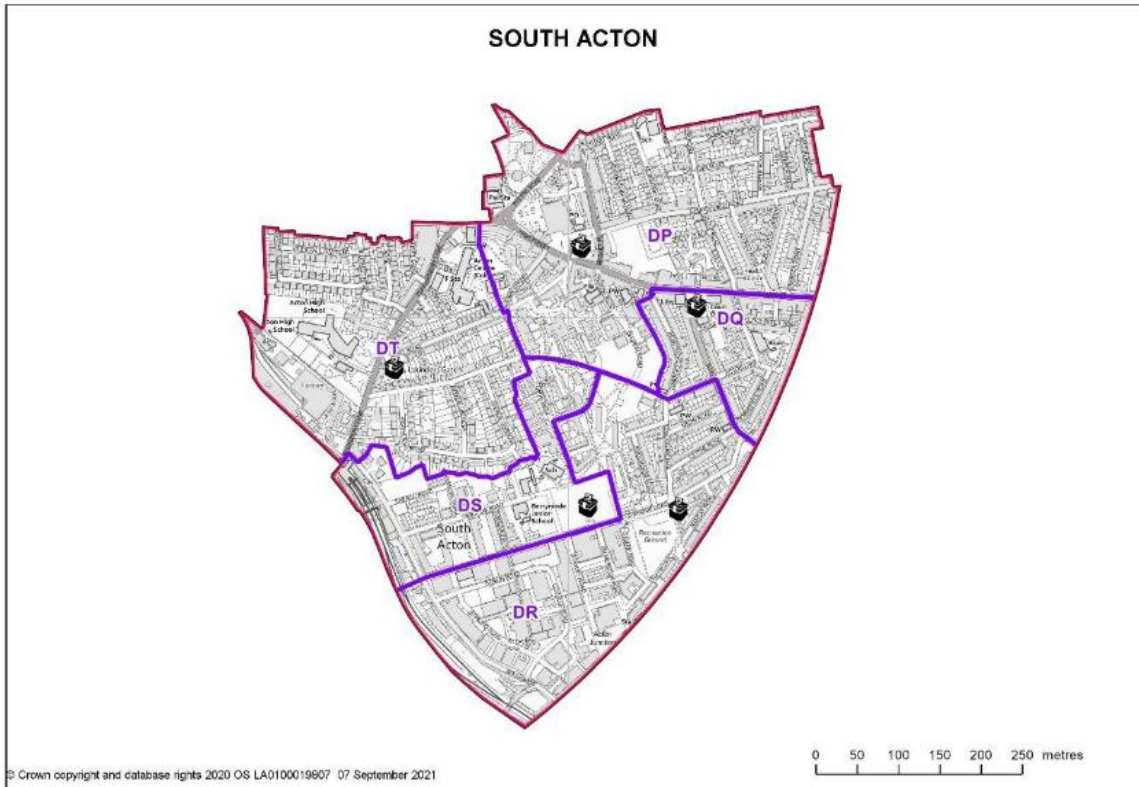


PITSHANGER

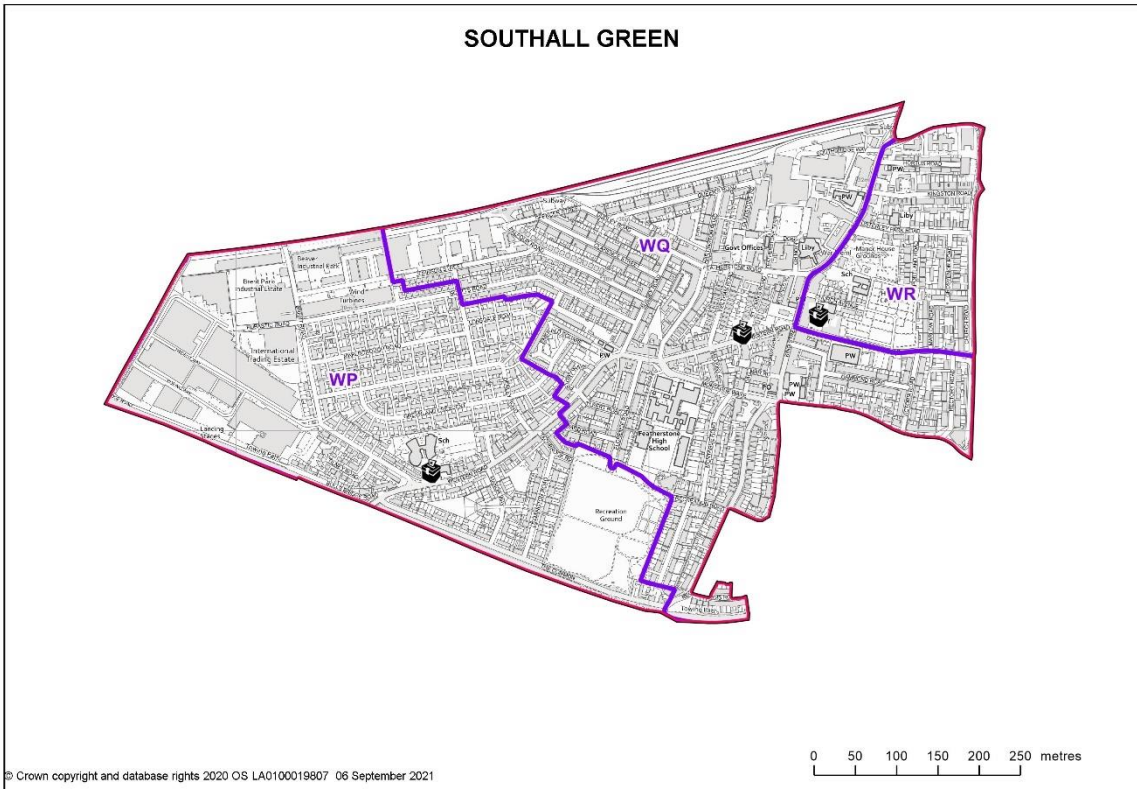


0 50 100 150 200 250 metres

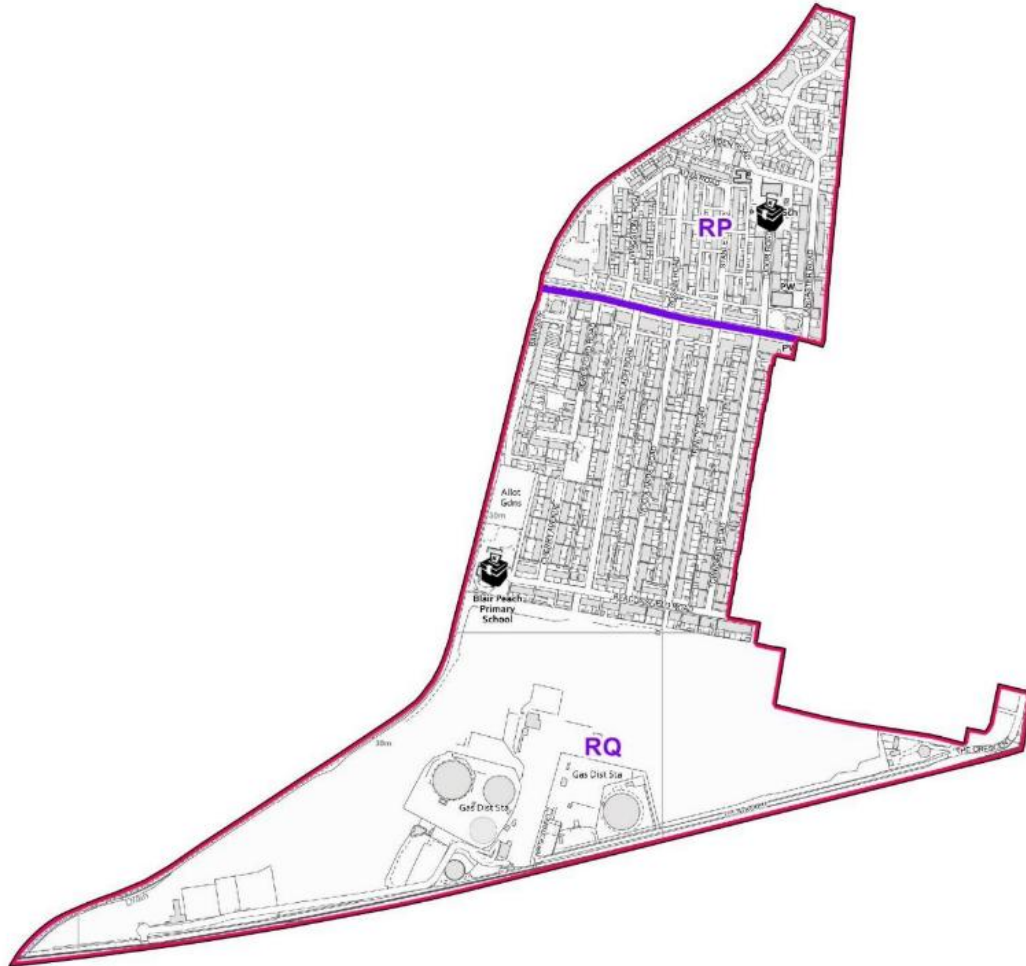
© Crown copyright and database rights 2020 OS LA0100019807 09 September 2021



SOUTHALL GREEN

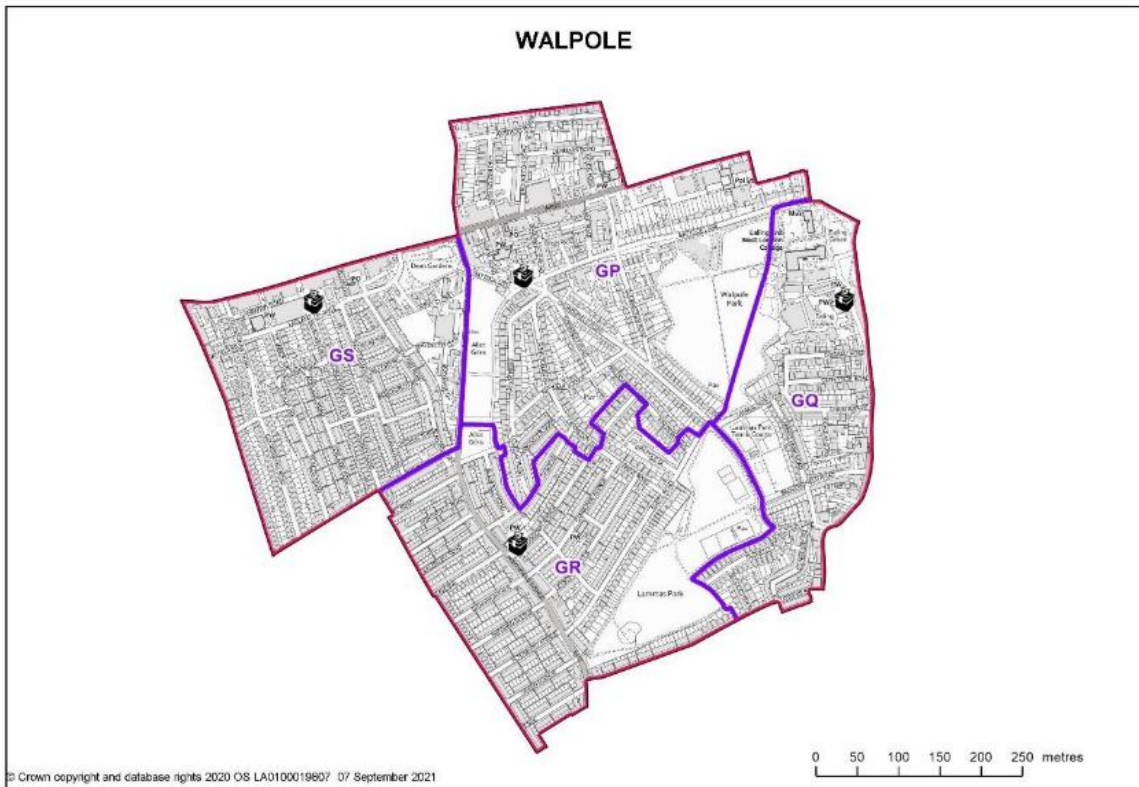
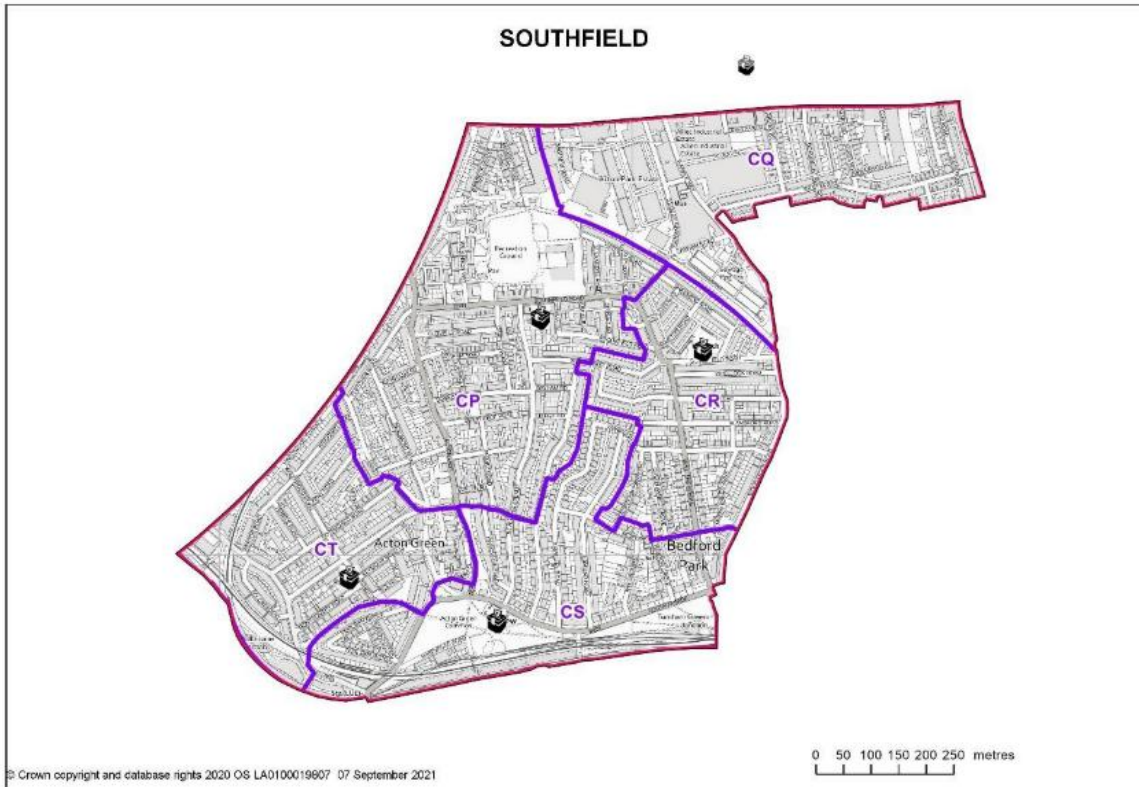


SOUTHALL WEST



© Crown copyright and database rights 2020 OS LA0100019807 06 September 2021

0 50 100 150 200 250 metres



Appendix D

LB Ealing Polling District and Polling Place Review 2022

Comments and representations from public consultation

Representation 1 – received 26.09.21 - Mr French

I was quite surprised to read that my polling station next year will not be the Telfer Room in the Town Hall where I have voted for the past 27 years but in The Church of Christ the Saviour. This isn't classified apparently as a temporary polling station, but the Church would presumably receive a rental so it must be more expensive than the Town Hall at a time when budgets are under so much pressure.

I can't see any benefit to anyone for a move away from the Town Hall and it's likely to confuse an awful lot of people who have grown accustomed over the years to voting there. My question therefore is what is the reason?

I am copying this query to my local ward councillors and to the Chairs of the two RAs whose members will be affected by the change. I look forward to hearing from you.

Representation 2 – received 19.10.21 as “Petition” - Councillor Praveen Anand, Labour Councillor representing Ealing Common.

“We the undersigned call on Ealing Council to keep our polling station on the Trees Estate”

Appendix E

LB Ealing Polling District and Polling Place Review 2022

Analysis of current polling stations and costs per voter

COST PER VOTE AT EACH POLLING STATION - GLA ELECTIONS 2021								
Ballot Box	Polling Station	EALING - Polling Place Name	Voters	Polling Station Cost	Staffing Cost	Covid Cos	Total Cost	Cost Per Vote
1	AAA	Temporary Polling Place, Wesley Playing Fields	157	£4,805.48	£1,075.94	£574.54	£6,455.96	£41.12
2	ABA	John Perryn Childrens Centre, Long Drive	371	£101.67	£1,394.76	£574.54	£2,070.97	£5.58
3	ACA	St Gabriel`s Church Hall, Noel Road	316	£252.50	£1,075.94	£574.54	£1,902.98	£6.02
4	ACA	St Gabriel`s Church Hall, Noel Road	238	£252.50	£1,075.94	£574.54	£1,902.98	£8.00
5	ADA	Temporary Polling Place, Midland Terrace	222	£4,805.48	£757.12	£574.54	£6,137.14	£27.64
6	AEA	Westcott Park Community Centre, 13 Ferguson Drive	182	£495.00	£1,075.94	£574.54	£2,145.48	£11.79
7	AFA	St Dunstans & St Thomas Church, Friars Place Lane	407	£400.00	£1,075.94	£574.54	£2,050.48	£5.04
8	AGA	Acton Vale Community Centre, Beech Avenue	219	£135.00	£1,075.94	£574.54	£1,785.48	£8.15
9	AHA	Shepherds Bush Cricket Club, 38 Bromyard Avenue	347	£750.00	£1,075.94	£574.54	£2,400.48	£6.92
10	AHA	Shepherds Bush Cricket Club, 38 Bromyard Avenue	347	£750.00	£1,075.94	£574.54	£2,400.48	£6.92
11	BAA	St Mary`s Church Hall, 1 The Mount	543	£500.00	£1,394.76	£574.54	£2,469.30	£4.55
12	BBA	Nursery Block, Derwentwater Primary School	404	£64.67	£1,075.94	£574.54	£1,715.15	£4.25
13	BBA	Nursery Block, Derwentwater Primary School	421	£64.67	£1,075.94	£574.54	£1,715.15	£4.07
14	BCA	St Vincents Primary School, Pierrepoint Road	457	£87.50	£1,075.94	£574.54	£1,737.98	£3.80
15	BDA	West Acton Community Centre, Churchill Gardens	304	£300.00	£1,075.94	£574.54	£1,950.48	£6.42
16	BEA	Scout Hut, 2A Eastbourne Avenue	368	£3,089.34	£1,075.94	£574.54	£4,739.82	£12.88
17	BFA	Friary Park Community Centre, Joseph Avenue	98	£495.00	£1,075.94	£574.54	£2,145.48	£21.89
18	CAA	Southfield Primary School, Southfield Road	660	£219.62	£1,394.76	£574.54	£2,188.92	£3.32
19	CBA	St Albans Church Hall, South Parade	406	£500.00	£1,075.94	£574.54	£2,150.48	£5.30
20	CCA	Mission Hall, Cunnington Street	691	£500.00	£1,394.76	£574.54	£2,469.30	£3.57
21	CDA	St Peters Church Hall, Southfield Road	422	£237.50	£1,394.76	£574.54	£2,206.80	£5.23
22	CEA	St Peters Church Hall, Southfield Road	520	£237.50	£1,394.76	£574.54	£2,206.80	£4.24
23	DAA	Everyone Active Acton Centre, Acton Town Hall	219	£351.50	£1,075.94	£574.54	£2,001.98	£9.14
24	DBA	All Saints Church, Church Path (Off Bollo Bridge Road)	637	£750.00	£1,394.76	£574.54	£2,719.30	£4.27
25	DCA	Acton Gardens Community Centre, Unit A (rear of Sainsbury`s)	340	£1,098.75	£1,075.94	£574.54	£2,749.23	£8.09

Ballot Box	Polling Station	EALING - Polling Place Name	Voters	Polling Station Cost	Staffing Cost	Covid Cos	Total Cost	Cost Per Vote
	DDA	Centre For Armenian Information & Advice, 105A Mill Hill Road	485	£500.00	£1,394.76	£574.54	£2,469.30	£5.09
	DEA	St Martin`s Church Hall, Hale Gardens	612	£475.00	£1,394.76	£574.54	£2,444.30	£3.99
	DFA	St Vincents Primary School, Pierrepont Road	140	£87.50	£1,075.94	£574.54	£1,737.98	£12.41
	DHA	St Mary`s Church Hall, 1 The Mount	222	£500.00	£1,075.94	£574.54	£2,150.48	£9.69
	EA	Old Actonians Association Sports Club, Gunnersbury Drive	426	£411.25	£1,075.94	£574.54	£2,061.73	£4.84
	EB	Assyrian Society UK, 1 Temple Road	426	£350.00	£1,075.94	£574.54	£2,000.48	£4.70
	EC	Polygon, St Marys Church	574	£520.00	£1,394.76	£574.54	£2,489.30	£4.34
	ED	All Saint`s Parish Hall, Elm Grove Road	407	£400.00	£1,075.94	£574.54	£2,050.48	£5.04
	EF	Polish Roman Catholic Church, 2 Windsor Road	319	£400.00	£1,075.94	£574.54	£2,050.48	£6.43
	EG	Double Tree by Hilton Hotel, 2-8 Hanger Lane	289	£1,500.00	£1,075.94	£574.54	£3,150.48	£10.90
	FA	Crowne Plaza Hotel, Western Avenue	336	£400.00	£1,394.76	£574.54	£2,369.30	£7.05
	FB	Brentham Club, 38A Meadvale Road	668	£575.00	£1,394.76	£574.54	£2,544.30	£3.81
	FCA	Church of the Ascension Hall, Beaufort Road	358	£627.00	£1,394.76	£574.54	£2,596.30	£7.25
	FDA	St Marys Church, Brentmead Gardens	325	£520.00	£1,394.76	£574.54	£2,489.30	£7.66
	FEA	Holy Family Church Community Centre, Vale Lane	410	£250.00	£1,394.76	£574.54	£2,219.30	£5.41
	FFA	Temporary Polling Place, St Augustine`s Avenue	159	£4,805.48	£1,075.94	£574.54	£6,455.96	£40.60
	FGA	Ealing Cricket Club, Corfton Road	288	£440.63	£1,394.76	£574.54	£2,409.93	£8.37
	HAA	Lower Amherst Room, Haven Green Baptist Church	327	£499.30	£1,394.76	£574.54	£2,468.60	£7.55
	HBA	St Peter`s Church Hall, Mount Park Road	463	£300.00	£1,394.76	£574.54	£2,269.30	£4.90
	HCN	Telfer Room, Ealing Town Hall, New Broadway	364	£125.15	£1,394.76	£574.54	£2,094.45	£5.75
	HDN	St Stephen`s Church Centre, St Stephen`s Road	395	£350.00	£1,394.76	£574.54	£2,319.30	£5.87
	HDN	St Stephen`s Church Centre, St Stephen`s Road	479	£350.00	£1,075.94	£574.54	£2,000.48	£4.18
	HES	Christ the Saviour Parish Church Hall, New Broadway	312	£600.00	£1,075.94	£574.54	£2,250.48	£7.21
	HFS	Ealing National Spiritualist Church, 66-68 Uxbridge Road	427	£200.00	£1,394.76	£574.54	£2,169.30	£5.08
	IA	All Hallows Church Hall, Elton Avenue	546	£700.00	£1,394.76	£574.54	£2,669.30	£4.89
	IB	Scouts HQ, Whitton Avenue East	511	£385.00	£1,394.76	£574.54	£2,354.30	£4.61
	IC	Horsenden Hill Golf Club, Woodland Rise	271	£250.00	£1,075.94	£574.54	£1,900.48	£7.01
	ID	Temporary Polling Place, Whitton Avenue East	382	£4,805.48	£1,075.94	£574.54	£6,455.96	£16.90
	IE	Greenwood Primary School, Wood End Way	468	£52.50	£1,394.76	£574.54	£2,021.80	£4.32
	IF	Greenwood Primary School, Wood End Way	344	£52.50	£1,394.76	£574.54	£2,021.80	£5.88
	JA	St John Fisher Church Hall, Langdale Gardens	337	£150.00	£1,075.94	£574.54	£1,800.48	£5.34
	JB	Perivale Library, 184 Horsenden Lane South	494	£165.00	£1,394.76	£574.54	£2,134.30	£4.32

Ballot Box	Polling Station	EALING - Polling Place Name	Voters	Polling Station Cost	Staffing Cost	Covid Cos	Total Cost	Cost Per Vote
	JD	St Nicholas Church Hall, Federal Road	381	£250.00	£1,075.94	£574.54	£1,900.48	£4.99
	JE	St Nicholas Church Hall, Federal Road	401	£250.00	£1,075.94	£574.54	£1,900.48	£4.74
	JF	Perivale Scout Hall, Stockdove Way	271	£160.00	£1,075.94	£574.54	£1,810.48	£6.68
	JG	Holy Trinity Church Hall, Medway Drive	568	£425.00	£1,394.76	£574.54	£2,394.30	£4.22
	KA	Ealing Liberal Synagogue, Lynton Avenue	375	£475.00	£1,075.94	£574.54	£2,125.48	£5.67
	KB	West London University Sports Pavilion, Argyle Road	350	£450.00	£1,075.94	£574.54	£2,100.48	£6.00
	KC	Ealing Liberal Synagogue, Lynton Avenue	425	£475.00	£1,075.94	£574.54	£2,125.48	£5.00
	KD	Hanwell Community Centre, Westcott Crescent	237	£0.00	£1,075.94	£574.54	£1,650.48	£6.96
	KE	North Ealing Primary School, Woodbury Park Road Entrance	273	£600.00	£1,075.94	£574.54	£2,250.48	£8.24
	KF	Gurnell Grove Community Centre, Gurnell Grove	231	£330.00	£1,075.94	£574.54	£1,980.48	£8.57
	KH	Pitshanger Methodist Church Hall, Pitshanger Lane	881	£500.00	£1,394.76	£574.54	£2,469.30	£2.80
	LA	St Christophers Church Hall, Bordars Road	268	£450.00	£1,394.76	£574.54	£2,419.30	£9.03
	LB	Hobbayne Primary School, Greenford Avenue	458	£125.00	£1,394.76	£574.54	£2,094.30	£4.57
	LC	Mayfield Primary School, High Lane	401	£75.00	£1,394.76	£574.54	£2,044.30	£5.10
	LC	Mayfield Primary School, High Lane	343	£75.00	£1,394.76	£574.54	£2,044.30	£5.96
	LD	Hobbayne Primary School, Greenford Avenue	704	£125.00	£1,394.76	£574.54	£2,094.30	£2.97
	LE	North Hanwell Baptist Church, Cuckoo Avenue	406	£400.00	£1,394.76	£574.54	£2,369.30	£5.84
	MB	Johnson Hall, (Entrance in Wordsworth Avenue)	525	£175.00	£1,394.76	£574.54	£2,144.30	£4.08
	MC	Oldfield Primary School, Oldfield Lane North	210	£100.00	£1,075.94	£574.54	£1,750.48	£8.34
	MD	Oldfield Primary School, Oldfield Lane North	356	£100.00	£1,075.94	£574.54	£1,750.48	£4.92
	ME	Temporary Polling Place, Jeymer Drive	255	£4,805.48	£1,075.94	£574.54	£6,455.96	£25.32
	MF	Greenford Gospel Church Hall, 439 Oldfield Lane North	281	£300.00	£1,075.94	£574.54	£1,950.48	£6.94
	MG	St Barnabas Church Hall, The Fairway	687	£467.50	£1,394.76	£574.54	£2,436.80	£3.55
	NA	Greenford Library, 25 Oldfield Lane South	114	£75.00	£1,075.94	£574.54	£1,725.48	£15.14
	NB	Greenford Baptist Church, Beechwood Avenue	398	£350.00	£1,394.76	£574.54	£2,319.30	£5.83
	NC	Rectory Park Community Centre, 245 Rectory Park Avenue	380	£950.00	£1,075.94	£574.54	£2,600.48	£6.84
	ND	Temporary Polling Place, Melrose Avenue	282	£4,805.48	£1,075.94	£574.54	£6,455.96	£22.89
	NE	Smiths Farm Community Centre, 62 Hotspur Road	373	£0.00	£1,075.94	£574.54	£1,650.48	£4.42
	NGS	Saffron D'or, 447 Lady Margaret Road	295	£3,000.00	£1,075.94	£574.54	£4,650.48	£15.76
	NH	Johnson Hall, (Entrance in Wordsworth Avenue)	301	£175.00	£1,075.94	£574.54	£1,825.48	£6.06
	NJS	Ealing Education Centre, Mansell Road	249	£200.00	£1,075.94	£574.54	£1,850.48	£7.43
	NK	Middlesex Football Association, Rectory Park	293	£247.50	£1,075.94	£574.54	£1,897.98	£6.48

Ballot Box	Polling Station	EALING - Polling Place Name	Voters	Polling Station Cost	Staffing Cost	Covid Cos	Total Cost	Cost Per Vote
	PA	Viking Community Centre, Radcliffe Way	272	£0.00	£1,075.94	£574.54	£1,650.48	£6.07
91	PB	Northolt Grange Baptist Church, Tithe Barn Way	309	£250.00	£1,075.94	£574.54	£1,900.48	£6.15
92	PC	Lime Trees Childrens Centre, Thorndike Avenue	202	£320.00	£1,075.94	£574.54	£1,970.48	£9.75
93	PD	Northolt Library, 388-404 Church Road	294	£75.00	£1,075.94	£574.54	£1,725.48	£5.87
94	PE	Northolt Grange Community Centre, Rushdene Crescent	358	£1,812.16	£1,075.94	£574.54	£3,462.64	£9.67
	PF	Middlesex Football Association, Rectory Park	418	£247.50	£1,394.76	£574.54	£2,216.80	£5.30
96	PG	Jo Blandon Room, Gainsborough Tower	189	£0.00	£1,075.94	£574.54	£1,650.48	£8.73
97	PH	Northolt Golf Club, Huxley Close	193	£1,856.72	£1,075.94	£574.54	£3,507.20	£18.17
98	QA	Northolt Village Community Centre, Manor House	336	£200.00	£1,075.94	£574.54	£1,850.48	£5.51
99	QB	Methodist Church Hall, 240 Church Road	291	£320.00	£1,075.94	£574.54	£1,970.48	£6.77
	QC	Islip Manor Community Centre, Arnold Road	406	£200.00	£1,394.76	£574.54	£2,169.30	£5.34
101	QD	Northolt Park Baptist Church, Eastcote Lane	519	£375.00	£1,394.76	£574.54	£2,344.30	£4.52
102	QE	Petts Hill Childrens Centre, Adjacent To School	461	£320.00	£1,394.76	£574.54	£2,289.30	£4.97
103	QF	Belvue College @ Ken Acock, Carr Road	281	£221.39	£1,075.94	£574.54	£1,871.87	£6.66
104	QG	Temporary Polling Place, Blenheim Road	229	£4,805.48	£1,075.94	£574.54	£6,455.96	£28.19
	SA	Durdans Park Primary School (Nursery), King George`s Drive	302	£267.39	£1,075.94	£574.54	£1,917.87	£6.35
106	SB	Jubilee Gardens Library, Jubilee Gardens	687	£115.00	£1,394.76	£574.54	£2,084.30	£3.03
107	SC	Christ the Redeemer Church Hall, Allenby Road	434	£250.00	£1,394.76	£574.54	£2,219.30	£5.11
108	SC	Christ the Redeemer Church Hall, Allenby Road	384	£250.00	£1,394.76	£574.54	£2,219.30	£5.78
109	SD	Lady Margaret Primary School, Lady Margaret Road	493	£250.00	£1,394.76	£574.54	£2,219.30	£4.50
	TA	Southall Park Childrens Centre, Green Drive	272	£320.00	£1,075.94	£574.54	£1,970.48	£7.24
111	TB	Havelock Community Centre, 17 Trubshaw Road	152	£700.00	£1,075.94	£574.54	£2,350.48	£15.46
112	TC	Windmill Park Community Centre, 1 Tulip Close	479	£577.50	£1,394.76	£574.54	£2,546.80	£5.32
113	TD	Three Bridges Primary School, Melbury Avenue Entrance	189	£150.00	£1,075.94	£574.54	£1,800.48	£9.53
114	TE	Khalsa Primary School, Norwood Green Road	504	£300.00	£1,394.76	£574.54	£2,269.30	£4.50
	TF	Havelock Primary School, Havelock Road	510	£107.22	£1,394.76	£574.54	£2,076.52	£4.07
116	TG	St Johns Church Parish Centre, (ENTRANCE IN HAVELOCK ROAD)	324	£250.00	£1,075.94	£574.54	£1,900.48	£5.87
117	UA	Hanwell Methodist Church Hall, 16 Church Road	557	£420.00	£1,394.76	£574.54	£2,389.30	£4.29
118	UB	St Johns Primary School, Green Man Gardens	438	£195.00	£1,394.76	£574.54	£2,164.30	£4.94
119	UC	William Hobbayne Centre, St Dunstans Road	439	£175.00	£1,075.94	£574.54	£1,825.48	£4.16
	UC	William Hobbayne Centre, St Dunstans Road	421	£175.00	£1,075.94	£574.54	£1,825.48	£4.34
121	UD	Oaklands Primary School, Oaklands Road	671	£125.00	£1,394.76	£574.54	£2,094.30	£3.12

	Polling Station	Voters	Staffing Cost	Total Cost			
	UE	256	£1,075.94	£2,050.48			
	VA	600	£1,394.76	£2,469.30			
	VB	415	£1,075.94	£2,050.48			
125	VC	516	£1,075.94	£1,882.98			
	VC	442	£1,075.94	£1,882.98			
	VE	395	£1,075.94	£1,875.48			
	VE	399	£1,075.94	£1,875.48			
	WA	144	£1,075.94	£6,455.96			
130	WB	407	£1,075.94	£2,000.48			
	WD	424	£1,075.94	£2,150.48			
	WE	807	£1,394.76	£2,169.30			
	WF	545	£1,394.76	£2,469.30			
	WF	472	£1,394.76	£2,469.30			
135	XA	598	£1,394.76	£2,059.30			
	XA	481	£1,394.76	£2,059.30			
	XB	783	£1,394.76	£2,144.30			
	XC	543	£1,394.76	£2,094.30			
	XC	591	£1,394.76	£2,094.30			
140	YA	577	£1,394.76	£2,109.94			
	YA	548	£1,394.76	£2,109.94			
	YB	429	£1,075.94	£1,687.88			
	YB	366	£1,075.94	£1,687.88			
	YC	676	£1,394.76	£2,063.30			
145	YD	360	£1,075.94	£1,791.79			
	ZA	544	£1,394.76	£2,299.30			
	ZB	724	£1,394.76	£2,119.30			
	ZC	343	£1,075.94	£2,000.48			
	ZD	473	£1,394.76	£4,120.17			
150	ZE	418	£1,075.94	£2,150.48			
		TOTAL	£93,284.53	£182,114.30	£86,181.00	£361,579.83	£1,110.73
		AVERAGE	£621.90	£1,214.10	£574.54	£2,410.53	£7.40

