



Notice of Meeting:

Boundaries Panel

Meeting Location:

Council Chamber, Town Hall, New Broadway, Ealing, W5 2BY

Date and Time:

Tuesday, 31 August 2021 at 19:00

Contact for Enquiries:

Address:

Democratic Services,
Perceval House, 14 Uxbridge Road,
Ealing, London, W5 2HL

Telephone: 020 8825 6253

Email: democraticservices@ealing.gov.uk

Chief Executive:

Paul Najsarek

Committee Membership:

Councillor Chris Summers (Chair), Councillor Jon Ball (Member), Councillor Fabio Conti (Member), Councillor Anthony Kelly (Member), Councillor Bassam Mahfouz (Member), Councillor Kamaljit Nagpal (Member), Councillor Miriam Rice (Member), Councillor Mik Sabiers (Member), Councillor Simon Woodroffe (Member),

AGENDA

Open to Public and Press

VIRTUAL MEETING - LINK TO VIEW

This meeting will take place in the Council Chamber, Ealing Town Hall and be webcast live on the Council's YouTube channel. We encourage the public to watch remotely to reduce the risk of the spread of COVID. However, if a member of the public wishes to attend in person, please notify us in advance by emailing democraticservices@ealing.gov.uk or by calling 0208 825 7380.

[Please use this link to view the meeting.](#)

1 Apologies for Absence and Substitutions

To note any apologies for absence and substitutions.

2 Matters to be Considered in Private

To determine whether items contain information that is exempt from disclosure by virtue of Part 1 of Schedule 12A of the Local Government Act 1972.

3 Urgent Matters

To consider any urgent matters that the Chair has agreed should be considered at the meeting.

4 Declarations of Interest

To note any declarations of interest made by members.

5 Minutes

To approve as a correct record the minutes of the meeting held on 23 February 2021.

Boundaries Panel Minutes -23 February 2021

5 - 14

6

**2021.08.31 Boundaries Panel report Polling District 15 - 54
and Polling Place Review 2022_RO Preliminary
Proposals V4 FINAL**

Published: Friday, 20 August 2021

A handwritten signature in black ink, appearing to read 'P. Najsarek', written in a cursive style.

Paul Najsarek
Chief Executive, London Borough of Ealing

Boundaries Panel

Wednesday 23 February 2021 at 7pm

PRESENT: Councillors Shaw (chair), Ball, Conlan, Donnelly, Kelly, Mahfouz, Rice, Sabiers and Young.

Also Present: Ross Jackson, (Head of Elections) Santokh Kudhail (Principle Elections Officer), Helen Harris (Director of Legal and Democratic Services) and Linda Zimmerman, Democratic Services.

1. Apologies for Absence and Substitutions

Councillor Donnelly replaced Councillor Mason for this meeting only.

3. Matters to be Considered in Private

There were none.

4. Urgent Matters

There were none.

5. Declarations of Interest

There were none.

6. Minutes

Resolved:

- a) That the minutes of the last meeting of the Boundaries Panel held on 16 October 2019 be agreed as a true and correct record.
- b) That the urgent decision taken by the Chair of the Boundaries Panel on 7 November 2019 be noted.

7. Approval Polling Place Changes Greater London Authority Elections 6 May 2020

The Panel considered alternative locations for eleven polling places for the forthcoming Greater London Authority Elections on 6 May 2021 and any other elections held on that day.

The Panel noted the 3 Council by-elections now confirmed to be held on 6 May 2021 for the following wards: Ealing Broadway, Hanger Hill and Hobbayne.

The Panel noted the additional safety measures being put in place at polling places due to COVID-19 for the elections on 6 May 2021. This included social distancing, the employment of stewards at each station to manage access and queues at stations, the employment of cleaners at each station, the provision of hand sanitiser, PPE for staff and masks for those entering the station without their own. Voters would be encouraged to use their own pen, but single use pencils would be provided for those without.

Regarding Polling district FA, Cllr Young raised concerns about the location and accessibility of the proposed new location of the Crowne Plaza Hotel and suggested investigating an alternative location such as the Foxwood Pavilion. The Panel was reassured that the Crowne Plaza Hotel had a car park and that the polling place would be situated on the ground floor. Following a vote, it was agreed that FA be located at the Crowne Plaza Hotel for all elections held in 2021.

The minutes should be read in conjunction with the agenda for the meeting. They are subject to approval and signature at the next meeting of this Committee. 1

Regarding Polling district WB, the Panel agreed for this to be located at the Assyrian Centre for 2021, as detailed in the report, but requested that alternatives be explored for 2022. Members stressed that good sign posting from the previous polling station to the new location was particularly necessary for this location.

Regarding Polling district EB, the Panel expressed concern about the long walk for some of the electorate to the proposed new location of St Mary's Church, W5 5RH. Members discussed possible alternatives and agreed that the Assyrian Society UK, Temple Road, London W5 4SL was in a suitable location and was large enough to accommodate a double station. Members agreed for the Assyrian centre to be used for polling district EB for all elections held in 2021 subject to a satisfactory risk assessment. If the risk assessment was not satisfactory then EB would be located at St Mary's Church, W5 5RH as recommended in the report.

Resolved:

That the Boundaries Panel:

- i) For the purposes only of the Greater London Authority Elections, (currently scheduled to be held on 6 May 2021) and all other elections held in 2021, agreed the changes to polling districts AHA, FA, PF, WB, CDA, JD, NH, and NK VA, and ZD as recommended in the report and attached to these minutes.
- ii) For the purposes only of the Greater London Authority Elections (currently scheduled to be held on 6th May 2021) and all other elections held in 2021, agreed to move the location of EB to the Assyrian Society UK, Temple Road, London W5 4SL and not St Mary's Church, St Mary's Road, W5 5RH as recommended in the report, subject to determination by the Head of Elections, following completion of a full health and safety risk assessment, that the location is suitable. If the Head of Elections determines that the location is not suitable then the Panel agreed that EB would be located at St Mary's Church, St Mary's Road, W5 5RH as recommended in the report.
- iii) requested that the Head of Elections ensures good sign posting from previous polling stations to the new locations.
- iv) requested that the changes of locations to polling stations in i) and ii) above be reviewed prior to holding elections in 2022.

Reason for Decision and Options Considered

Greater London Authority elections would take place on 6th May 2021.

Four of the borough's fixed building polling places in AHA, VA, WB and ZD had been confirmed as unavailable on that day for reasons set out in the appendix to the report. Seven of the borough's fifteen temporary portacabin polling places in FA, PF, CDA, EB, JD, NH and NK had been deemed unsuitable for use due to COVID restrictions as set out in the appendix to the report. So, it was necessary to agree alternative arrangements.

It was therefore recommended that, as set out in the appendix to the report, a change for each polling place be agreed.

All of the changes to polling place locations recommended in the report were agreed with the exception of EB, which the Panel agreed to move the location to the Assyrian Society UK, Temple Road, London W5 4SL and not St Mary's Church, St Mary's Road, W5 5RH

as recommended in the report. The Assyrian Centre was large enough to accommodate a double station and was in a more convenient location for the electorate.

Councillor Shaw (Chair)

The duration of the meeting was from 6pm to 7:40pm

Boundaries Panel 23 February 2021 - Appendix 1 to Minutes

	PD	WARD	EXISTING POLLING PLACE	PROPOSED POLLING PLACE	COMMENTS
1	AH A	East Acton	King Fahad Academy Bromyard Avenue London W3 7HD	Shepherds Bush Cricket Club 38 Bromyard Avenue London W3 7BP	Existing polling place is unavailable. Informed by headteacher space is being by students as a result of the Covid-19 pandemic. Proposed polling place is in polling district AFA, just outside AHA, but has good polling facilities. AGREED for all elections in 2021
2	FA	Hanger Hill	Temporary Polling Place Junction of Clarendon Road and Sandall Road London W5	Crowne Plaza Hotel Western Avenue London W5 1HG	The existing polling place is on a grass verge running along the centre of Clarendon Road. It is expected that queues will build up outside the polling place at peak times. The queues may stretch across Clarendon Road because of social distancing required in the current pandemic and may pose health and safety issues. To prevent this, it is proposed to move to the Crown Plaza Hotel. The proposed polling place is at the more densely populated end of the polling district and hence is expected to be convenient for voters. AGREED for all elections in 2021

Boundaries Panel 23 February 2021 - Appendix 1 to Minutes

3	PF	Northolt West End	Temporary Polling Place Byron Way Northolt	Middlesex Football Association Rectory Park Ruislip Road Northolt UB5 5FA.	<p>The existing polling place is a temporary polling place and serves a large electorate (1783). As such, it presents the potential of queues building up at peak voting times because of necessary COVID safety control and social distancing measures.</p> <p>To mitigate, it is proposed to use the proposed polling place. It is in polling district PH, not far from the PF/PH boundary. There is a Zebra crossing on Ruislip Road near the entrance to the venue, convenient for voters of PF.</p> <p>AGREED for all elections in 2021.</p>
4	VA	Walpole	St Johns Church Lounge Mattock Lane London W13 9LA	Westside Young Peoples Centre Churchfield Road London W13 9NF	<p>The existing polling place is now being used as a Covid-19 Vaccination Centre and therefore not available for the May 2021 elections.</p> <p>The proposed polling place is nearby, within the polling district, and has good polling facilities.</p> <p>AGREED for all elections in 2021.</p>
5	WB	Northfield	Living Hope Church 51 Carlyle Road Ealing	<i>Assyrian Society UK</i> <i>1 Temple Road</i> <i>London</i>	<p>The existing polling place has been sold to developers who plan to demolish the building and erect several houses and flats. The building has been decommissioned and not available for the May 2021 elections. There are no other suitable fixed buildings in the polling district.</p>

Boundaries Panel 23 February 2021 - Appendix 1 to Minutes

			W5 4BP	W5 4SL	<p>The proposed polling place is in the nearby polling district WF. availability of a suitable alternative nearby. The proposed polling place is very near Little Ealing Primary School and has good polling facilities.</p> <p>AGREED for all elections in 2021</p>
6	ZD	Dormers Wells	<p>Dormers Wells Play Centre Junction of Longridge Lane & Edison Drive Southall UB1 3JH</p>	<p>Dormers Wells Leisure Centre Dormers Wells Lane Southall UB1 3HX</p>	<p>The existing polling place has been decommissioned in readiness for proposed building works to transform to a youth centre and hence not available for May.</p> <p>Permission is being sought to use the proposed polling place. It is expected to revert to the existing polling place after the transformation has been completed. The proposed polling place is within the polling district and has good polling facilities.</p> <p>AGREED for all elections in 2021</p>
7	CD A	Southfield	<p>Temporary Polling Place Cleveland Road London W4</p>	<p>St Peters Church Hall Southfield Road London W4 1BB</p>	<p>The existing polling place is a temporary polling place and serves a large electorate (1692). As such, it presents the potential of queues building up at peak voting times because of necessary COVID safety control and social distancing measures.</p>

Boundaries Panel 23 February 2021 - Appendix 1 to Minutes

					<p>It is proposed to use the proposed polling place for CDA, which is also the existing polling place for CEA. This means that the polling stations for both CDA and CEA will be in the same building.</p> <p>AGREED for all elections in 2021.</p>
8	EB	Ealing Common	<p>Temporary Polling Place Junction of Lilac Gardens & Sycamore Avenue, London W5</p>	<p>Polygon St Marys Church St Marys Road London W5 5RH</p> <p>Assyrian Society UK 1 Temple Road London W5 4SL</p>	<p>The existing polling place is a temporary polling place and serves a large electorate (1680). As such, it presents the potential of queues building up at peak voting times because of necessary COVID safety control and social distancing measures.</p> <p>The Panel did not agree the recommendation for this station to be located at St Mary's Church W5 5HR due to concerns about the long walk for some electors.</p> <p>AGREED for all elections in 2021, for this station to be located at the Assyrian Centre, W5 4SL as this centre was large enough to accommodate a double station and was in a more convenient location for the electorate. This was subject to a satisfactory risk assessment.</p>

Boundaries Panel 23 February 2021 - Appendix 1 to Minutes

9	JD	Perivale	<p>Temporary Polling Place Junction of Lee Road & Empire Road, Perivale</p>	<p>St Nicholas Church Hall Federal Road Greenford UB6 7AP</p>	<p>The existing polling place is a temporary polling place and serves a large electorate (1586). As such, it presents the potential of queues building up at peak voting times because of necessary COVID safety control and social distancing measures.</p> <p>For the reasons given for CDA, permission is being sought to use the proposed polling place for JD, which is also the existing polling place for JE. This means that the polling stations for both JD and JE will be in the same building.</p> <p>AGREED for all elections in 2021</p>
10	NH	Greenford Broadway	<p>Temporary Polling Place Outside Nos. 630/664 Greenford Road Greenford</p>	<p>Johnson Hall (Entrance in Wordsworth Avenue) Greenford Community Centre 170 Oldfield Lane South Greenford UB6 9JS</p>	<p>The existing polling place is a temporary polling place and serves a large electorate (1348). As such, it presents the potential of queues building up at peak voting times because of necessary COVID safety control and social distancing measures.</p> <p>For the reasons given for CDA, permission is being sought to use the proposed polling place for NH, which is also the existing polling place for MB. This means that the polling stations for both NH and MB will be in the same building.</p> <p>AGREED for all elections in 2021</p>

Boundaries Panel 23 February 2021 - Appendix 1 to Minutes

11	NK	Greenford Broadway	Temporary Polling Place Adjacent 1 Brunel Place Northolt	Middlesex Football Association Rectory Park Ruislip Road Northolt UB5 5FA.	<p>The existing polling place is a temporary polling place and serves a large electorate (1479). As such, it presents the potential of queues building up at peak voting times because of necessary COVID safety control and social distancing measures.</p> <p>For the reasons given for CDA, permission is being sought to use the proposed polling place for NK, which is also the existing polling place for PF. This means that the polling stations for both NK and PF will be in the same building.</p> <p>AGREED for all elections in 2021</p>
----	----	-----------------------	--	---	---



Report for:
ACTION

Item Number: 6

Contains Confidential or Exempt Information	NO
Title	Polling District and Polling Place Review 2022– Preliminary review proposals
Responsible Officer(s)	Helen Harris, Director of Legal & Democratic Services
Author(s)	Ross Jackson, Head of Elections
Portfolio(s)	Leader of the Council
For Consideration By	Boundaries Panel
Date to be Considered	31 st August 2021
Implementation Date if Not Called In	N/A
Affected Wards	All
Keywords/Index	Polling Districts 2022, Polling Places, Polling Stations

Purpose of Report:

Agreement is required on polling districts and polling place proposals to go out for statutory public consultation. The new arrangements must be in place in time for the local elections in May 2022, which will take place on the basis of new wards and ward boundaries.

1. Recommendations

That Boundaries Panel

- 1.1 Considers the arrangements for polling districts and polling places on the twenty-four new wards, as set out in Appendices B and C.
- 1.2 Approves the proposals to go out for public consultation
- 1.3 Agrees that the period of the public consultation will be one month
- 1.4 Notes that the outcome of the public consultation will be presented to a future meeting of Boundaries Panel, for consideration
- 1.5 Notes that the new arrangements will come into effect at the local government elections scheduled to be held in May 2022

2 Reason for Decision and Options Considered

2.1 Following conclusion of the Local Government Boundary Commission (LGBCE) review of Ealing Council ward boundaries (of which final recommendations can be found on the LGBCE website (see [this link](#))) the council is required to undertake a full review of all polling districts and polling places on the new ward boundaries which will come into force for the local elections in 2022. As part of the Returning Officer's (RO) preliminary review, all existing polling places and newly proposed polling places, were assessed. Several steps were taken to facilitate the process, these steps are not exhaustive, but give some indication as to the information used in order to undertake a full and proper review:

2.2 Information taken into account

- New ward boundary lines
- Existing (pre 2022) polling district lines
- Electorate figures, broken down to street level
- Details of existing polling places, and indication as to their overall suitability for the purpose
- Health and safety assessments
- Facilities for staff
- Accessibility issues
- Cultural considerations, for example the impact on some electors of using premises where alcohol is visible
- Details of potential alternative polling places or polling stations, and details of other locations that might appear suitable
- Detailed and up to date maps of scale – using GIS mapping systems
- Site visits
- A projection of likely numbers of electors for each proposed polling station, including the impact of postal voting
- A review of likely future availability of particular premises
- Cost analysis

2.3 In deciding the overall suitability of a polling place or polling station the following was considered.

2.3.1 The location of the polling place:

- is it located close to where most of the electors in the polling district live?
- is it at the top or bottom of a steep hill?
- does it have suitable access from a road?
- if there is a pavement, does it have a dropped kerb close by?
- are there any convenient public transport links?

- are there adequate parking facilities close to the entrance of the building for those unable to walk?
- If not, is there anywhere close by that could be used for parking just on polling day?
- how far do electors have to walk from the car park to the polling station?
- is there a designated disabled parking space, or could one be provided?
- is there a dropped kerb from the parking area to the polling station?

2.3.2 All approaches should where possible:

- have a hard, smooth, non-slip surface, without steps, potholes, broken slabs, etc. – graveled surfaces can present difficulties to wheelchair and buggy users
- not have any severe gradients; and
- be well lit.

2.3.3 Entrance:

- does the building have a level entrance?
- are there any steps to the entrance of the building?
- is a permanent ramp provided?
- if not, could a temporary ramp with a suitable gradient be provided safely, or is there another entrance which people with disabilities or other electors could use?
- is the door wide enough for a wheelchair user to gain access?
- how heavy are the doors for a frail or elderly person to open? Would they need to be propped open?

2.3.4 Inside the building:

- are there any internal steps or barriers for electors to negotiate?
- are the door mats level with the floor? If not, can they be removed?
- are there any other trip hazards?
- is there a suitable non-slip floor covering? Would it become slippery when wet?
- are there any corridors which may be difficult to negotiate for any electors using wheelchairs or those who find walking difficult?
- in terms of the layout of polling equipment in the room to be used as a polling station, is there enough space in the room for staff, polling equipment and a number of electors, including a wheelchair user?

- is there adequate lighting in the room? Is there any need for additional lighting?
- movable mats, heavy curtains trailing on the floor, a mix of carpet and wooden flooring with edging lips in between, and highly polished floors can all be potential hazards.

2.3.5 Another key factor considered when assessing the suitability of a building or location was the facilities available to polling station staff.

It must not be overlooked that staff will be on duty for approximately sixteen hours, and not permitted to leave the premises. Their basic human needs must not be discounted. Issues considered included the provision of:

- adequate toilet facilities
- a kitchen, or at a minimum, access to tea and coffee making facilities
- adequate heating/cooling
- adequate ventilation
- a separate area adjacent to the polling station where breaks could potentially be taken
- comfortable adult chairs and tables.

2.4 At the GLA Elections in 2021 Ealing used 150 polling stations, of which 8 were Temporary Polling Stations. The RO's preliminary review has recommended to keep the number of 150 polling stations but further reduce the number of Temporary Stations from 8 to 6.

2.5 The Returning Officer recommends that the remaining 6 Temporary Polling Stations are continually kept under review. Efforts should be made to reduce the reliance on temporary stations, bearing in mind in particular both the factors set out in paragraphs 2.6 and 2.7 below, and that significant increases in electors opting for postal votes have taken place in the last six months – from 30,000 pre-2021 to 85,000 currently. This has resulted in 30% of the eligible voting electorate now choosing to vote by post and rather than attending in person at polling stations.

2.6 The Electoral Administration Act 2006 (EAA 2006) imposes a requirement for all polling stations to be DDA compliant. There have always been concerns about temporary polling stations, by reason of:

- health and safety issues, as the temporary stations are small huts that do not offer the same level of amenity as most permanent buildings
- high risk of vandalism,
- difficulties in guaranteeing their provision, as they are not owned by the council
- the discomfort experience of both the public and staff using them, and
- the disproportionately high cost of using them.

Following several internal reviews of our temporary polling stations (portacabins) by our Health & Safety teams over a number of years, it is very clear that, whilst not in breach of any health and safety regulations, these stations meet only the lower end of DDA, and they certainly pose more challenges to the disabled and elderly community than is the case with fixed building polling stations.

2.7 Temporary polling stations are on average five times more expensive per voter than fixed sites. This very high cost is often not recoverable from central government (for example on an election where the costs would otherwise be recoverable) by reason that the temporary polling station costs are always higher than the maximum recoverable amount for polling stations – which is set at the level considered to be reasonable. This means that temporary polling station costs must generally be met by the council itself as an additional overhead expense, on all elections and not just local ones. Additionally, it is estimated that each temporary station involves an average of five additional staff working days, per election, by way of staff time involved in bookings, site visits, and checks.

2.8 The RO's preliminary review has recommended 114 polling places across Ealing's 24 new wards. The average in London is 82 polling places per London Borough.

2.9 The findings of the RO's preliminary review, and proposals for the new polling places, polling stations and polling districts for the new wards, are set out in the schedule at Appendix B. Detailed ward maps showing proposals can be found at Appendix C. The proposals can also be viewed interactively on the authority's internal website here:

https://maps.ealing.gov.uk/Webreports/elections/polling_districts_2022.html

2.10 Responses to the proposals from the Portfolio Holder and Chair of Boundaries Panel are set out at Appendix D.

2.11 A polling station cost analysis, based on existing 2021 polling station costs, can be found at Appendix E.

3 Key Implications

3.1 The responsibility for the designation of polling places and polling districts rests with the Boundaries Panel.

3.2 A polling district is a geographical sub-division of an electoral area.

3.3 A polling place is a geographical area in which a polling station is located.

3.4 A polling station is the actual area where the process of voting takes place and must be located within the polling place designated for the polling district.

3.5 The RO's preliminary review has as its starting point the objective of seeking to ensure that all electors in the borough have such reasonable facilities for voting as are practicable in the circumstances. The review has had regard to the accessibility needs of all voters. In this respect, accessibility not only means entering and moving around a polling station, but also the facilities available to assist electors in casting their votes.

3.6 A further objective of the RO's preliminary review was to reduce costs in areas where it was particularly expensive to facilitate polling stations. Costs are considerably higher for polling places in polling districts with low electorates and for polling places that contain temporary stations.

3.7 The location of polling places and polling stations can be reviewed at any time. There is a requirement for the council to review polling districts and places regularly, and ideas for possible suitable alternatives will continue to be considered by the Returning Officer and elections team, with liaison with boundaries panel as appropriate.

4 Financial

Financial background

4.1 The average cost at each fixed building polling place, including venue hire, staffing and equipment costs is £6.00 per vote cast.

4.2 The average cost at each temporary polling place, including venue hire, staffing and equipment costs is £31.00 per vote cast.

4.3 Polling station costs are met from within the total elections service budget.

4.4 The 2021 elections saw a permanent 200% increase in postal voting. This rise has led to increased pressures on budgets. In 2022 there will be further pressures on the budget due to the borough gaining an additional ward, and the complications of administering twenty-two wards with three member vacancies, and two wards with only two member vacancies.

4.5 It is all the more important that the agreed polling place and polling district proposals are cost effective.

5. Legal

5.1 The main rules on designation of polling stations are set out in the Representation of the People Act 1983, as amended. This specifies that every constituency must be divided into polling districts and that a polling place should be designated for each polling district. It is the duty of the council to do this, and to keep these districts under review, including regular formal polling place reviews.

5.2 The council must exercise its powers in respect of parliamentary polling districts and places with a view to giving all electors such reasonable facilities for voting as are practicable in the circumstances. The council is required, *so far as is reasonable and practicable*, to designate as polling places only places which are accessible to electors who are disabled. However, a building would not be a more suitable polling place if it is so far removed from most of the electors in the polling district as to be inconvenient for them to reach it.

6. Value for Money

See section 4 above.

7. Sustainability Impact Appraisal

N/A

8. Risk Management

All polling stations are risk assessed.

Temporary polling stations are generally assessed as presenting a greater degree of risk, on a range of indicators, than fixed building stations.

9. Community Safety

Temporary polling stations have been shown to be more vulnerable to vandalism than fixed building stations.

All the recommended polling places have been checked for safety and disabled access.

10. Links to the 3 Priorities for the Borough

The council's administration has three key priorities for Ealing. They are:

- fighting inequality
- tackling the climate crisis
- creating good jobs.

11. Equalities, Human Rights and Community Cohesion

(a) The review should ensure that all the electors in the area have such reasonable facilities for voting as are practicable in the circumstances

(b) to the review should ensure that so far as is reasonable and practicable, polling places are accessible to all electors, including those who are disabled, and when considering the designation of a polling place have regard to the accessibility needs of disabled persons.

12. Staffing/Workforce and Accommodation implications:

Where possible, council buildings or schools should be used as polling stations. This achieves the greatest level of control and certainty over the provision of polling stations.

13. Property and Assets

See 11 above.

14. Any other implications:

None

15. Consultation

Returning Officer

16. Timetable for Implementation

See appendix A below.

17. Appendices

Appendix A – Timetable

Appendix B – Schedule of proposals

Appendix C – Ward Maps highlighting proposals

Online – Interactive tool

https://maps.ealing.gov.uk/Webreports/elections/polling_districts_2022.html

Appendix D – Response from Portfolio Holder

Appendix E – Analysis of current polling stations and costs per voter

18. Background Information

Links to background information are provided within the body of the report and its appendices.

Consultation

Name of consultee	Post held	Date sent to consultee	Date response received	Comments appear in paragraph:
Internal				
Helen Harris	Director of Legal & Democratic Services	16 th August 2021		Throughout
Councillor Peter Mason	Leader of the Council	Provisional proposals sent 16 th June 2021		Appendix D
Cllr Chris Summers	Chair	Provisional proposals sent 16 th June 2021		Appendix D
Boundaries Panel				

Report History

Decision type:	Urgency item? No
Non-key decision	Not applicable.
Report no.:	Report author and contact for queries: Ross Jackson
	First and surname, job title: Head of Elections, ext 6854

Appendix A

LB Ealing Polling District and Polling Place Review 2022

Timetable of Events

Event	Date
Preliminary review of polling district boundaries and polling places undertaken by Returning Officer	By 15 June 2021
Preliminary review proposals to Portfolio Holder (The Leader)	By 16 June 2021
Response to proposals from Portfolio Holder	In time to allow for discussion and agreement, prior to publication of the BP report. [Report must be published five clear working days prior to the BP meeting].
Preliminary review proposals presented to Boundaries Panel for approval to go out for consultation.	31 August 2021
Preliminary review proposals finalised by the Returning Officer	1st September 2021
Publication of Notice of Review, detailed review proposals published & formal commencement of public consultation	6 September 2021
Public consultation period - Returning Officer to actively seek representations from public, elected representatives, political parties, disability groups and other stakeholders on review proposals	10 September 2021 – 11 October 2021
Consultation deadline	11 October 2021
Returning Officer presents representations from consultation to Boundaries Panel for review	By 19 October 2021
Boundaries Panel to consider representations and agree final amendments	By 31 October 2021
Returning Officer publishes results of review	1 November 2021
New designation of polling districts and polling places published	1 December 2021

Appendix B
LB Ealing Polling District and Polling Place Review 2022
 RO summary of proposals

POLLING DISTRICT CODE	POLLING PLACE NAME	ELECTORATE	WARD	NO OF POLLING STATIONS
AA	SCOUT HUT 2A EASTBOURNE AVENUE ACTON W3 6JN	2607	East Acton	1
AB	JOHN PERRYNS CHILDRENS CENTRE LONG DRIVE ACTON W3 7PD	2681	East Acton	1
AC	King Fahad Academy Bromyard Avenue ACTON LONDON W3 7HD	2786	East Acton	1
AD	ACTON VALE COMMUNITY CENTRE BEECH AVENUE ACTON W3 7JZ	935	East Acton	1
AE	ST DUNSTONS AND ST THOMAS CHURCH FRIARS PLACE LANE LONDON W3 7AW	1639	East Acton	1
BA	TEMPORARY HUT MIDLAND TERRACE PARK ROYAL NW10	1718	North Acton	1
BB	ST GABRIEL'S CHURCH HALL NOEL ROAD ACTON W3 0JD	3201	North Acton	2
BC	West Acton Community Centre, Churchill Gardens, London, W3 0JN	1404	North Acton	1
BD	St Vincents Primary School, Pierrepoint Road, London, W3 9JR	4663	North Acton	2
CA	ST PETERS CHURCH HALL SOUTHFIELD ROAD CHISWICK W4 1BB	4005	Southfield	2
CB	SOUTHFIELD PRIMARY SCHOOL SOUTHFIELD ROAD LONDON CHISWICK W4 1BD	3597	Southfield	2
CC	ST ALBANS CHURCH HALL SOUTH PARADE CHISWICK W4 5LG	1661	Southfield	1
CD	Mission Hall CUNNINGTON STREET CHISWICK W4 5ER	2199	Southfield	1
DA	ST MARY'S CHURCH HALL 1 THE MOUNT ACTON LONDON W3 9NW	4130	South Acton	2
DB	Everyone Active Acton Centre Acton Town Hall ACTON LONDON W3 6NE	936	South Acton	1
DC	ALL SAINTS CHURCH CHURCH PATH (OFF BOLLO BRIDGE ROAD) ACTON W3 8AX	2469	South Acton	1
DD	Acton Gardens Community Centre, Unit A (Rear of Sainsbury's), Munster Court, Bollo Bridge Road, London, W3 8U	1336	South Acton	1
DE	CENTRE FOR ARMENIAN INFORMATION & ADV 105A MILL HILL ROAD ACTON LONDON W3 8JF	2129	South Acton	1
EA	Double Tree by Hilton Hotel UXBRIDGE ROAD EALING W5 3HN	1668	Ealing Common	1
EB	ST MARTIN'S CHURCH HALL HALE GARDENS ACTON W3 9SQ	1906	Ealing Common	1
EC	OLD ACTONIANS ASSOCIATION SPORTS CLUB GUNNERSBURY DRIVE EALING W5 4LL	1568	Ealing Common	1
ED	THE POLYGON ST MARYS CHURCH ST MARYS ROAD EALING W5 5RH	4319	Ealing Common	2
EE	All Saints Parish Hall, Elm Grove Road, London, W5 4SL	1944	Ealing Common	1

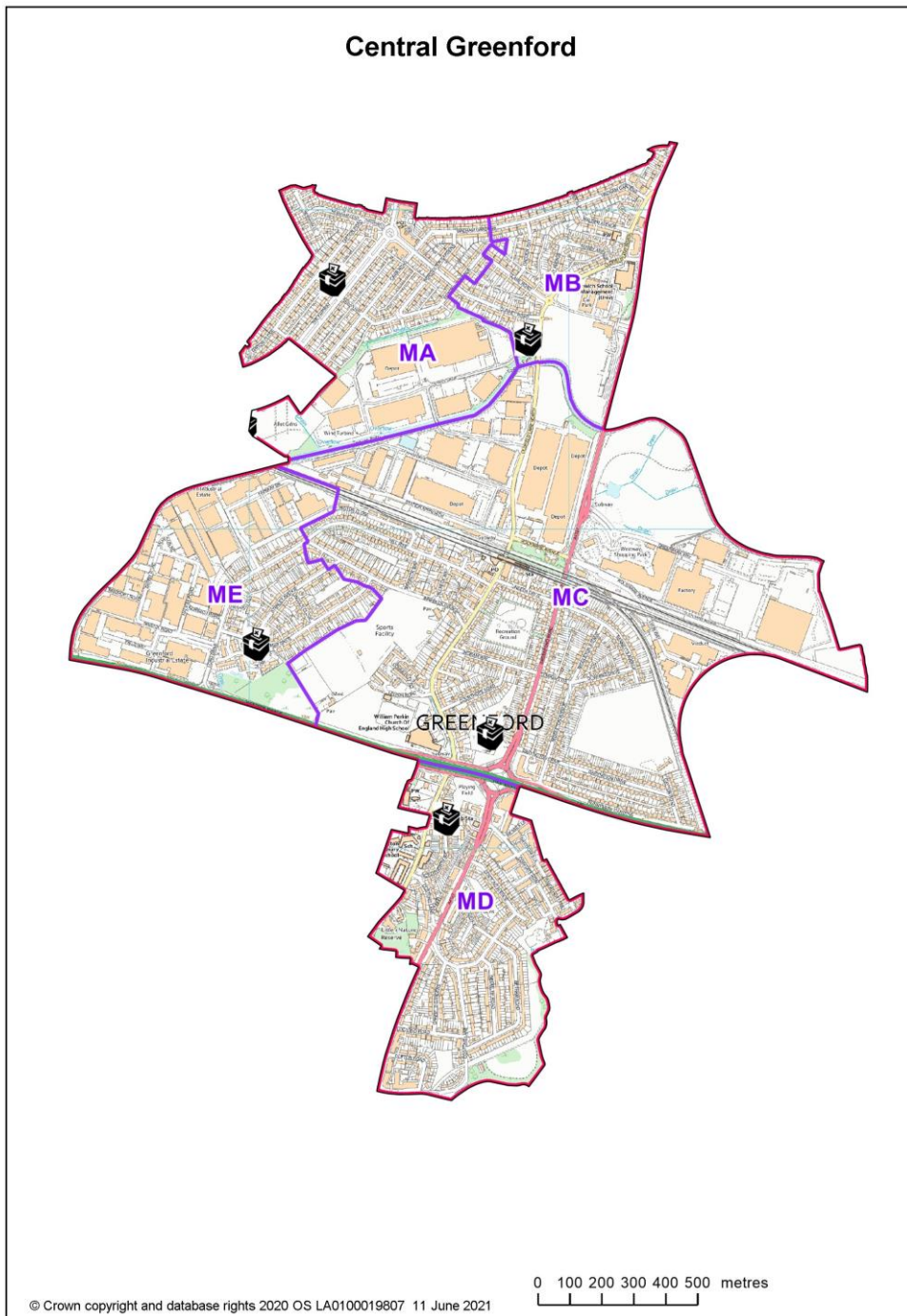
POLLING DISTRICT CODE	POLLING PLACE NAME	ELECTORATE	WARD	NO OF POLLING STATIONS
FA	TEMPORARY HUT ST AUGUSTINE'S AVENUE EALING W5 1EA	544	Hanger Hill	1
FB	ST MARY'S CHURCH BRENTMEAD GARDENS LONDON NW10 7ED	1574	Hanger Hill	1
FC	CHURCH OF THE ASCENSION HALL BEAUFORT ROAD EALING W5 3EB	1666	Hanger Hill	1
FD	HOLY FAMILY CHURCH COMMUNITY CENTRE VALE LANE WEST ACTON W3 0DY	1552	Hanger Hill	1
FE	EALING CRICKET CLUB CORFTON ROAD EALING W5 2HS	1655	Hanger Hill	1
FF	THE BRENTHAM CLUB 38A MEADVALE ROAD EALING W5 1NP	2455	Hanger Hill	1
FG	Crowne Plaza Hotel, Western Avenue, London, W5 1HG	1485	Hanger Hill	1
GA	ST JOHN'S CHURCH LOUNGE MATTOCK LANE WEST EALING W13 9LA	3109	Walpole	2
GB	WELSH PRESBYTERIAN CHURCH HALL EALING GREEN EALING W5 5EN	1312	Walpole	1
GC	KINGSDOWN METHODIST CHURCH HALL KINGSDOWN AVENUE WEST EALING W13 9PR	3191	Walpole	2
GD	West Ealing Library, Melbourne Avenue, London, W13 9BT	3136	Walpole	2
HA	LOWER AMHERST ROOM HAVEN GREEN BAPTIST CHURCH CASTLEBAR ROAD EALING W5 2UP	3388	Ealing Broadway	2
HB	ST PETER'S CHURCH HALL MOUNT PARK ROAD EALING W5 2RU	2036	Ealing Broadway	1
HC	Christ the Saviour Parish Church Hall, New Broadway, London, W5 2XA	2750	Ealing Broadway	2
HD	ST STEPHEN'S CHURCH CENTRE ST STEPHEN'S ROAD WEST EALING W13 8HB	3413	Ealing Broadway	2
IA	GREENWOOD PRIMARY SCHOOL WOOD END WAY NORTHOLT UB5 4QG	4574	North Greenford	2
IB	SCOUTS HQ WHITTON AVENUE EAST (NEAR SHERWOOD AVENUE) GREENFORD UB6 0JU	2150	North Greenford	1
IC	TEMPORARY POLLING PLACE WHITTON AVENUE EAST GREENFORD UB6 0PZ	1509	North Greenford	1
ID	HORSENDEN HILL GOLF CLUB WOODLAND RISE GREENFORD UB6 0RD	1009	North Greenford	1
IE	ALL HALLOWS CHURCH HALL ELTON AVENUE GREENFORD UB6 0PD	1990	North Greenford	1
JA	PERIVALE LIBRARY HORSENDEN LANE SOUTH GREENFORD UB6 7NT	2274	Perivale	1
JB	St Nicholas Church Hall FEDERAL ROAD PERIVALE UB6 7AP	3744	Perivale	2
JC	ST JOHN FISHER CHURCH HALL LANGDALE GARDENS GREENFORD UB6 8DQ	1438	Perivale	1
JD	PERIVALE SCOUT HALL STOCKDOVE WAY GREENFORD UB6 8TJ	1511	Perivale	1
JE	HOLY TRINITY CHURCH HALL MEDWAY DRIVE UB6 8LN	2281	Perivale	1
KA	NORTH EALING PRIMARY SCHOOL EALING, W5 (ENTRANCE IN WOODBURY PARK ROAD ONLY) W5 1RP	1168	Pitshanger	1
KB	PITSHANGER METHODIST CHURCH HALL PITSHANGER LANE EALING W5 1QP	3163	Pitshanger	2

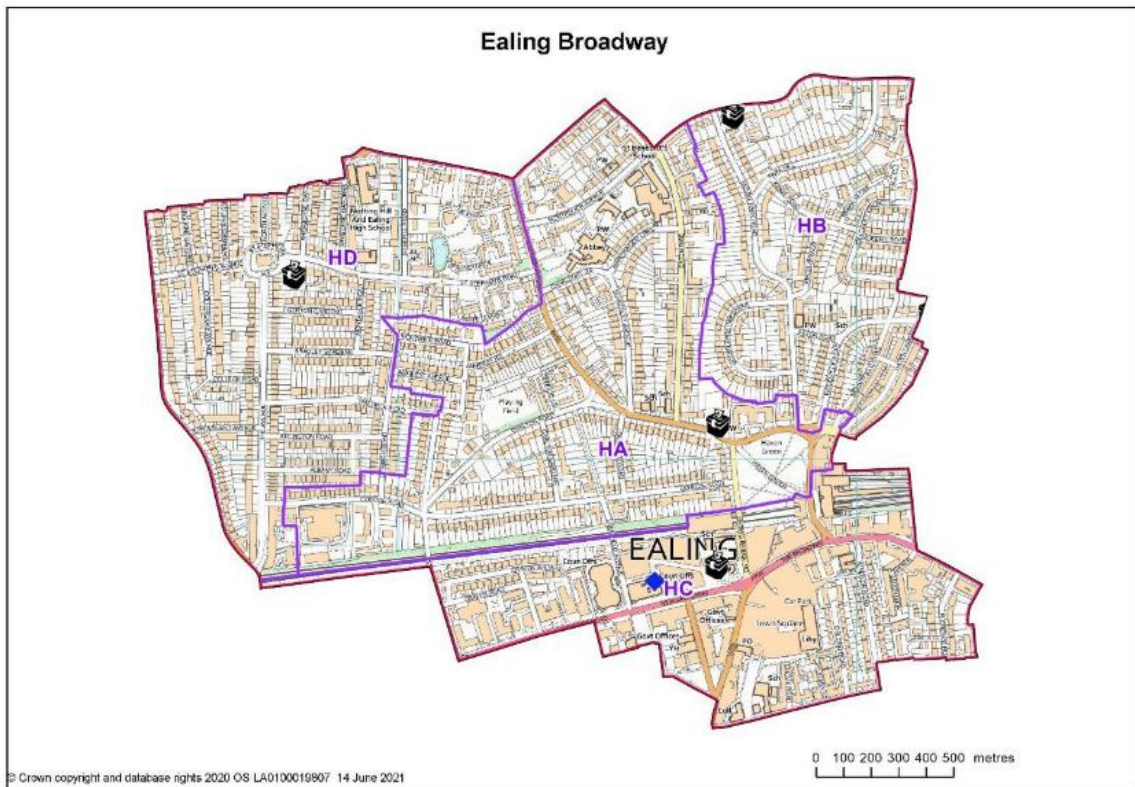
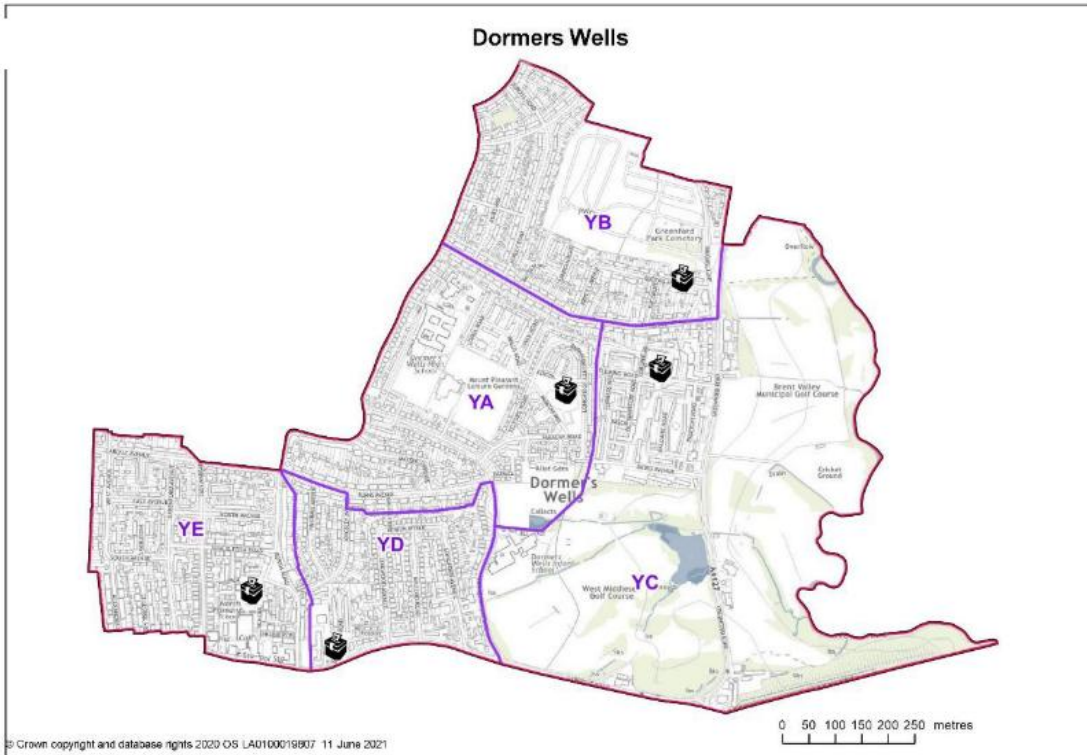
POLLING DISTRICT CODE	POLLING PLACE NAME	ELECTORATE	WARD	NO OF POLLING STATIONS
KC	EALING LIBERAL SYNAGOGUE LYNTON AVENUE WEST EALING W13 0EB	3296	Pitshanger	2
KD	Copley Close Community Centre, Stafford court, Copley Close, London, W7 1QW	876	Pitshanger	1
KE	West London University Sports Pavilion, Argyle Road, London, W13 8EL	1375	Pitshanger	1
KF	GURNELL GROVE COMMUNITY CENTRE GURNELL GROVE WEST EALING W13 0AE	812	Pitshanger	1
LA	MAYFIELD PRIMARY SCHOOL HIGH LANE HANWELL W7 3RT	2977	North Hanwell	2
LB	NORTH HANWELL BAPTIST CHURCH CUCKOO AVENUE HANWELL W7 1BW	1884	North Hanwell	1
LC	Hanwell Community Centre, Westcott Crescent, London, W7 1PD	1293	North Hanwell	1
LD	ST MARYS CHURCH HALL GREENFORD AVENUE HANWELL W7 3QP	4300	North Hanwell	2
MA	St Barnabas Church Hall, The Fairway, Northolt, UB5 4SX	2386	Central	1
MB	Greenford Gospel Church Hall 439 OLDFIELD LANE NORTH GREENFORD UB6 0BB	1548	Central	1
MC	OLDFIELD PRIMARY SCHOOL OLDFIELD LANE NORTH GREENFORD UB6 8PR	3410	Central	2
MD	Greenford Community Centre (Johnson Hall), Entrance in Wordsworth Avenue, Greenford, UB6 9JS	2814	Central	2
ME	TEMPORARY POLLING STATION JEYMER DRIVE GREENFORD UB6 8ND	1199	Central	1
NA	Smiths Farm Community Centre, 62 Hotspur Road, Northolt, UB5 6TN	1456	Greenford	1
NB	TEMPORARY POLLING PLACE MELROSE AVENUE GREENFORD UB6 9TB	1151	Greenford	1
NC	GREENFORD BAPTIST CHURCH BEECHWOOD AVENUE GREENFORD UB6 9UA	2020	Greenford	1
ND	Greenford Library, 25 Oldfield Lane South, Greenford, UB6 9LG	2177	Greenford	1
NE	EALING EDUCATION CENTRE MANSELL ROAD GREENFORD UB6 9EH	1356	Greenford	1
NF	Rectory Park Community Centre, 245 Rectory Park Avenue, Northolt, UB5 6SD	3236	Greenford	2
PA	LIME TREES CHILDRENS CENTRE THORNDIKE AVENUE NORTHOLT UB5 5LA	924	Northolt West	1
PB	NORTHOLT LIBRARY 388-404 CHURCH ROAD NORTHOLT UB5 5AU	1263	Northolt West	1
PC	Northolt Golf Club, Huxley Close, Northolt, UB5 5UL	1059	Northolt West	1
PD	Jo Blandon Room, Gainsborough Tower, Academy Gardens, Northolt, UB5 5PF	877	Northolt West	1
PE	Middlesex Football Association, Rectory Park, Ruislip Road, Northolt, UB5 5FA	2013	Northolt West	1
PF	VIKING COMMUNITY CENTRE RADCLIFFE WAY NORTHOLT UB5 6HW	1346	Northolt West	1
PG	NORTHOLT GRANGE BAPTIST CHURCH TITHE BARN WAY NORTHOLT UB5 6NN	3107	Northolt West	2
QA	ISLIP MANOR COMMUNITY CENTRE ARNOLD ROAD NORTHOLT UB5 5TB	1914	Northolt	1

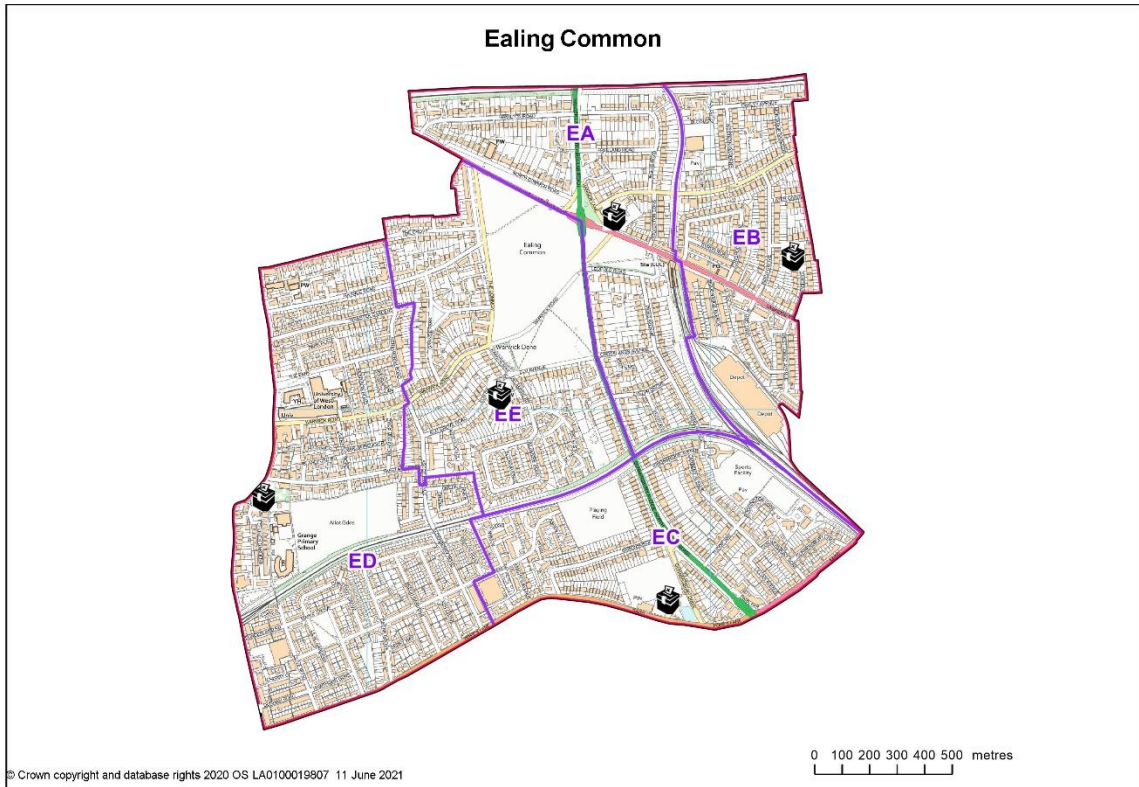
POLLING DISTRICT CODE	POLLING PLACE NAME	ELECTORATE	WARD	NO OF POLLING STATIONS
QB	NORTHOLT PARK BAPTIST CHURCH EASTCOTE LANE NORTHOLT UB5 4HN	1830	Northolt	1
QC	PETTS HILL CHILDRENS CENTRE NEWMARKET AVENUE NORTHOLT UB5 4HB	2836	Northolt	1
QD	Belvue College @ Ken Acock, Carr Road, Northolt, UB5 4RQ	1806	Northolt	1
QE	NORTHOLT VILLAGE COMMUNITY CENTRE MANOR HOUSE EALING ROAD UB5 6AD	1531	Northolt	1
QF	METHODIST CHURCH HALL 240 CHURCH ROAD NORTHOLT UB5 5AE	1387	Northolt	1
RA	TUDOR PRIMARY SCHOOL TUDOR ROAD SOUTHALL UB1 1NX	1637	Southall West	1
RB	Blair Peach Primary School, Beaconsfield Road, Southall, UB1 1DR	5989	Southall West	3
SA	Saffron D or, 447 Lady Margaret Road, Southall, Middlesex, UB1 2Q	1560	Lady Margaret	1
SB	CHRIST THE REDEEMER CHURCH HALL ALLENBY ROAD SOUTHALL UB1 2HE	3470	Lady Margaret	2
SC	Jubilee Gardens Library Jubilee Gardens SOUTHALL UB1 2TJ	2830	Lady Margaret	2
SD	DURDANS PARK PRIMARY SCHOOL (NURSERY) KING GEORGE'S DRIVE SOUTHALL UB1 2PQ	1400	Lady Margaret	1
SE	LADY MARGARET PRIMARY SCHOOL LADY MARGARET ROAD SOUTHALL UB1 2NH	2223	Lady Margaret	1
TA	WINDMILL PARK COMMUNITY CENTRE 1 TULIP CLOSE SOUTHALL MIDDLESEX UB2 4UZ	2316	Norwood Green	1
TB	THREE BRIDGES PRIMARY SCHOOL MELBURY AVENUE ENTRANCE SOUTHALL UB2 4HT	887	Norwood Green	1
TC	Khalsa Primary School, Norwood Green Road, Southall, UB2 4LA	2974	Norwood Green	2
TD	CLIFTON PRIMARY SCHOOL CLIFTON ROAD SOUTHALL MIDDX UB2 5QP	1958	Norwood Green	1
TE	HAVELOCK PRIMARY SCHOOL HAVELOCK ROAD SOUTHALL UB2 4PA	2085	Norwood Green	1
TF	HAVELOCK COMMUNITY CENTRE 17 TRUBSHAW ROAD SOUTHALL UB2 4XN	640	Norwood Green	1
UA	HANWELL METHODIST CHURCH HALL 16 CHURCH ROAD W7 1DJ	2283	Hanwell	1
UB	St Johns Primary School Green Man Gardens WEST EALING W13 0SE	2200	Hanwell	1
UC	OAKLANDS PRIMARY SCHOOL OAKLANDS ROAD HANWELL W7 2DP	2586	Hanwell	2
UD	WILLIAM HOBBSAYNE CENTRE ST DUNSTANS ROAD HANWELL W7 2HB	3372	Hanwell	2
VA	NORTHFIELDS COMMUNITY CENTRE 71A NORTHCROFT ROAD WEST EALING W13 9SS	4489	Northfield	2
VB	Log Cabin Childrens Centre, 259 Northfield Avenue, London, W5 4UA	3132	Northfield	2
VC	Temporary Polling Place Chilton Avenue London EALING W5 4RY	592	Northfield	1
VD	Assyrian Society UK, 1 Temple Road, London, W5 4SL	2114	Northfield	1
WA	FEATHERSTONE PRIMARY AND NURSERY SCHOOL WESTERN ROAD SOUTHALL UB2 5JT	2892	Southall Green	2

POLLING DISTRICT CODE	POLLING PLACE NAME	ELECTORATE	WARD	NO OF POLLING STATIONS
WB	SOUTHALL BAPTIST CHURCH HALL WESTERN ROAD SOUTHALL UB2 5DS	6448	Southall Green	3
WC	ST JOHNS CHURCH PARISH CENTRE CHURCH AVENUE, SOUTHALL (ENTRANCE IN HAVELOCK RD) UB2 4NT	1502	Southall Green	1
XA	HAMBROUGH PRIMARY SCHOOL SOUTH ROAD SOUTHALL UB1 1SF	5301	Southall	2
XB	Southall Park Childrens Centre, Green Drive, Southall, UB1 3AY	2471	Southall	2
YA	DORMERS WELLS CHILDRENS CENTRE JUNCTION OF LONGRIDGE LANE AND EDISON DRIVE SOUTHALL UB1 3JH	2397	Dormers Wells	1
YB	GREENFORD PARK RESIDENTS ASSOCIATION HALL 18 QUEENS AVENUE GREENFORD UB6 9BX	1833	Dormers Wells	1
YC	Golf Links Community Centre, Fleming Road, Southall, UB1 3PE	1897	Dormers Wells	1
YD	HOLY TRINITY PARISH HALL PARK VIEW ROAD SOUTHALL UB1 3HJ	1753	Dormers Wells	1
YE	NORTH PRIMARY SCHOOL MEADOW ROAD SOUTHALL (ENTRANCE: SCHOOL PASSAGE) UB1 2JE	2669	Dormers Wells	2
		256937		150


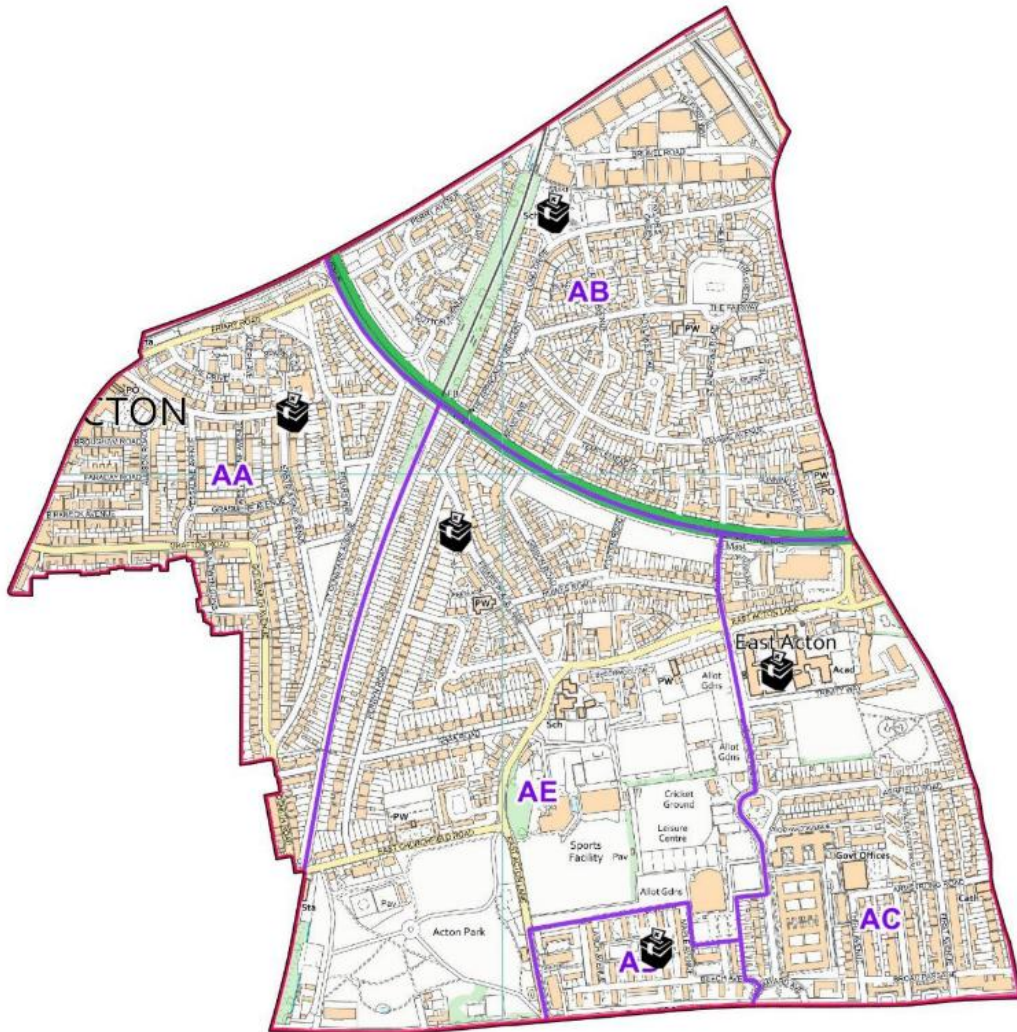
Appendix C
LB Ealing Polling District and Polling Place Review 2022
24 ward maps attached



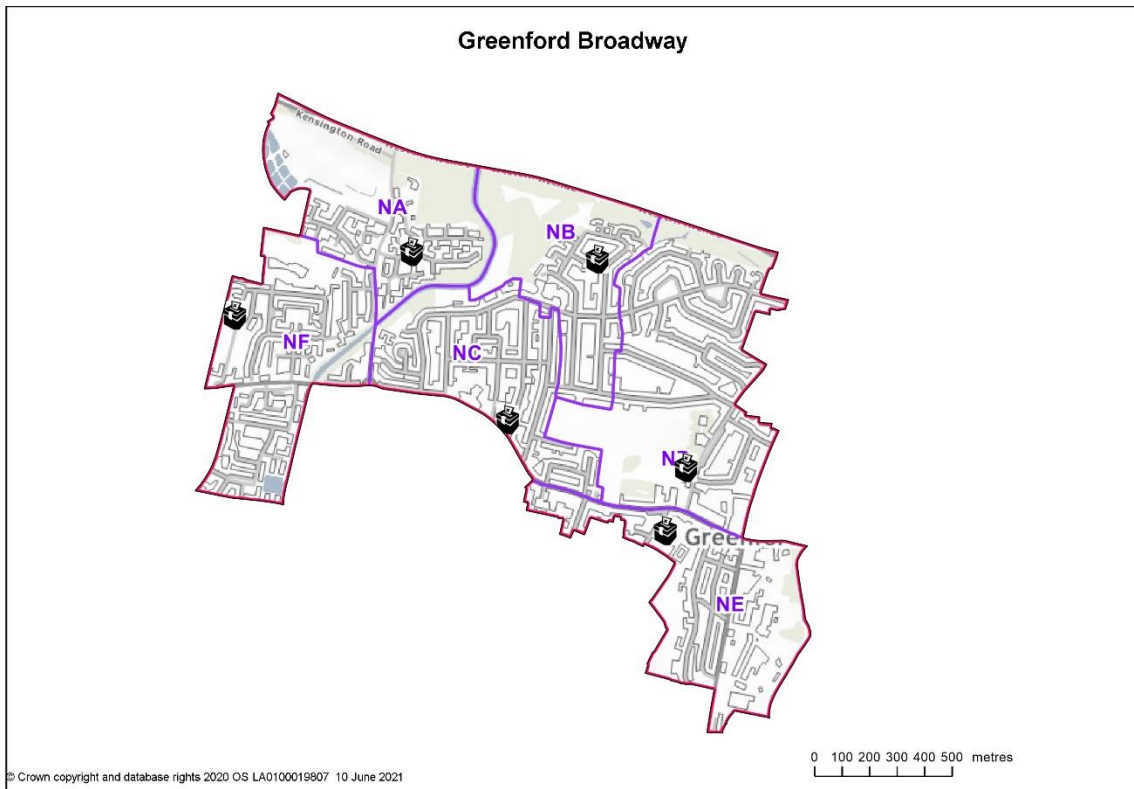


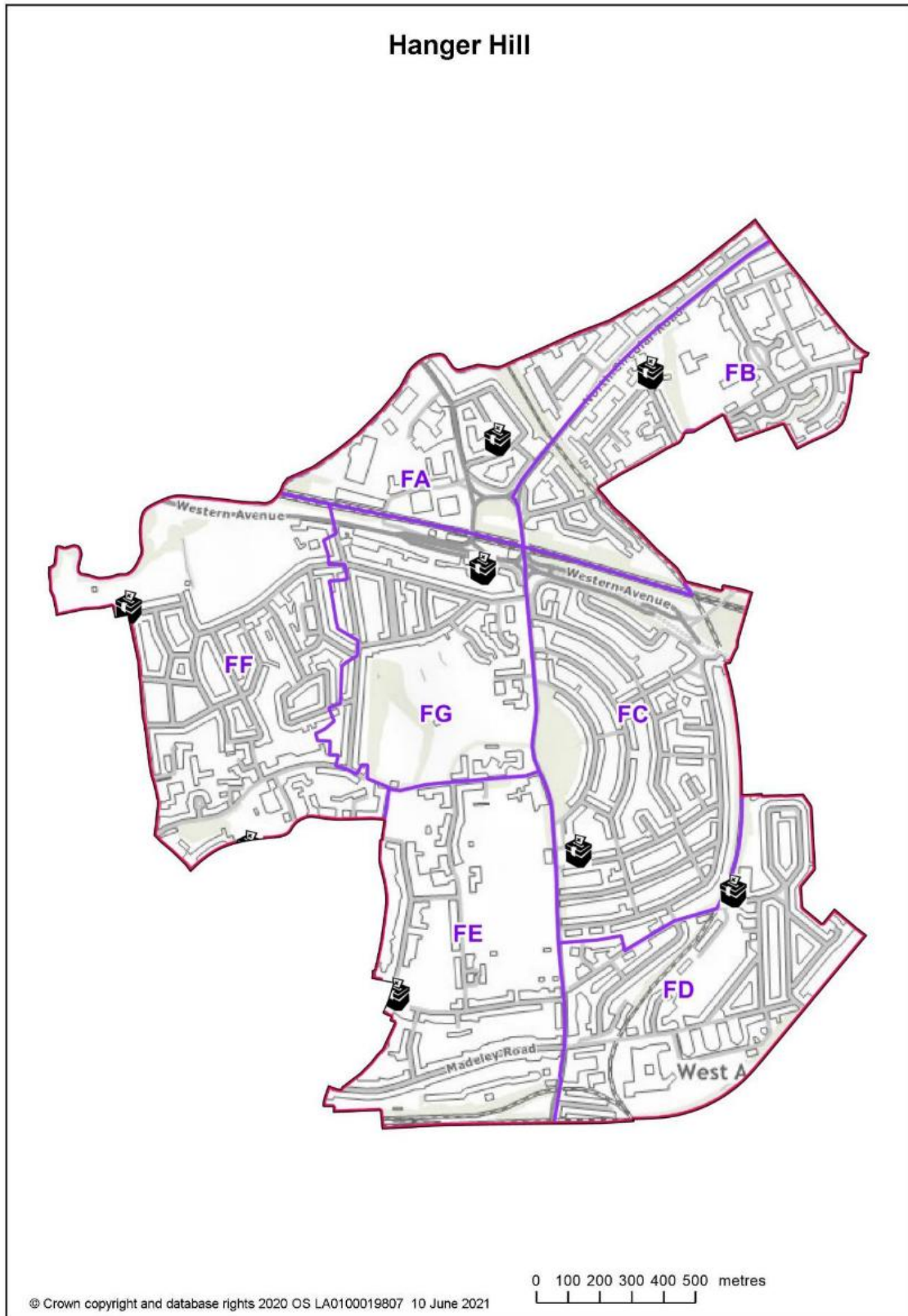


East Acton

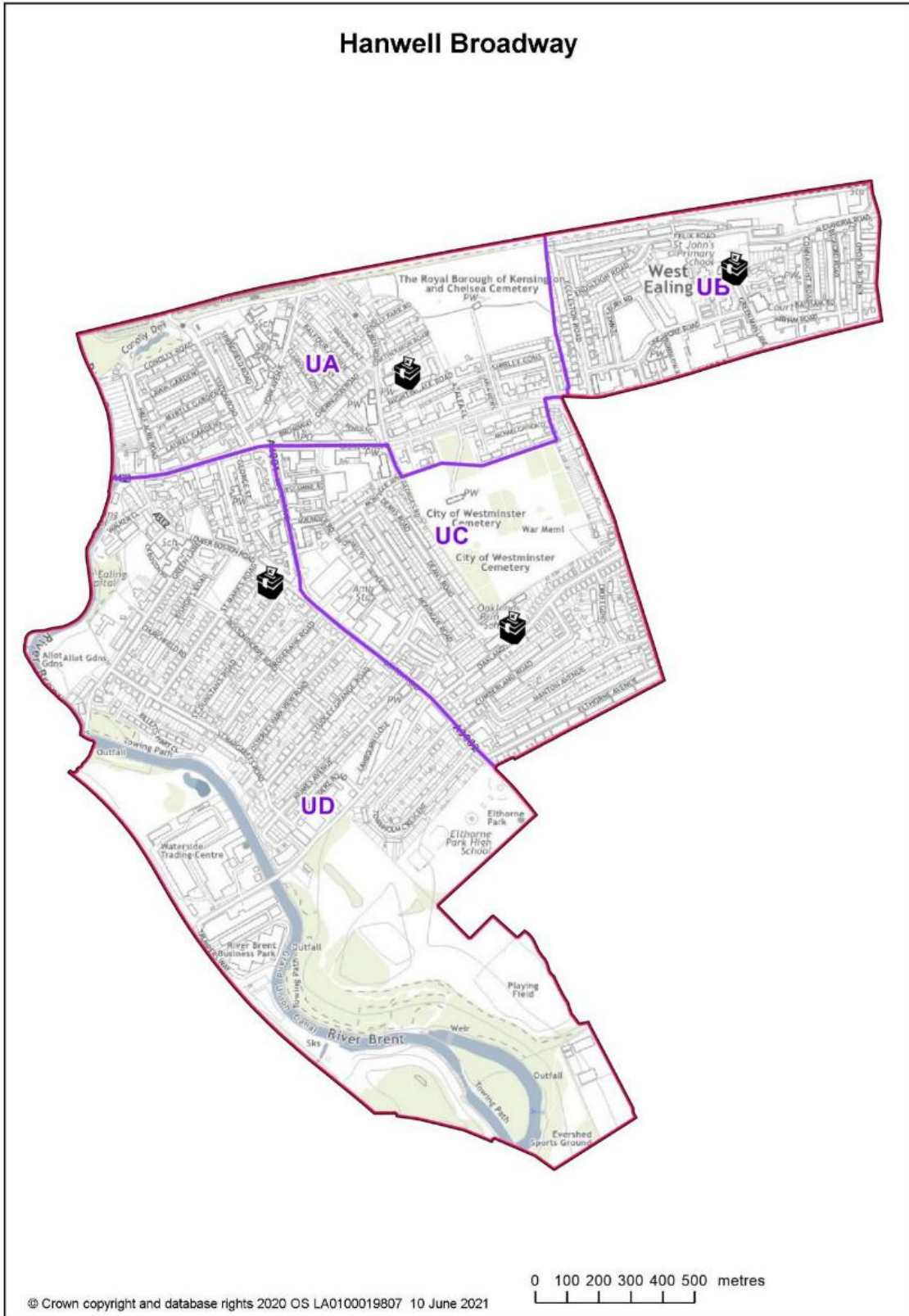


© Crown copyright and database rights 2020 OS LA0100019807 11 June 2021

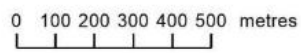
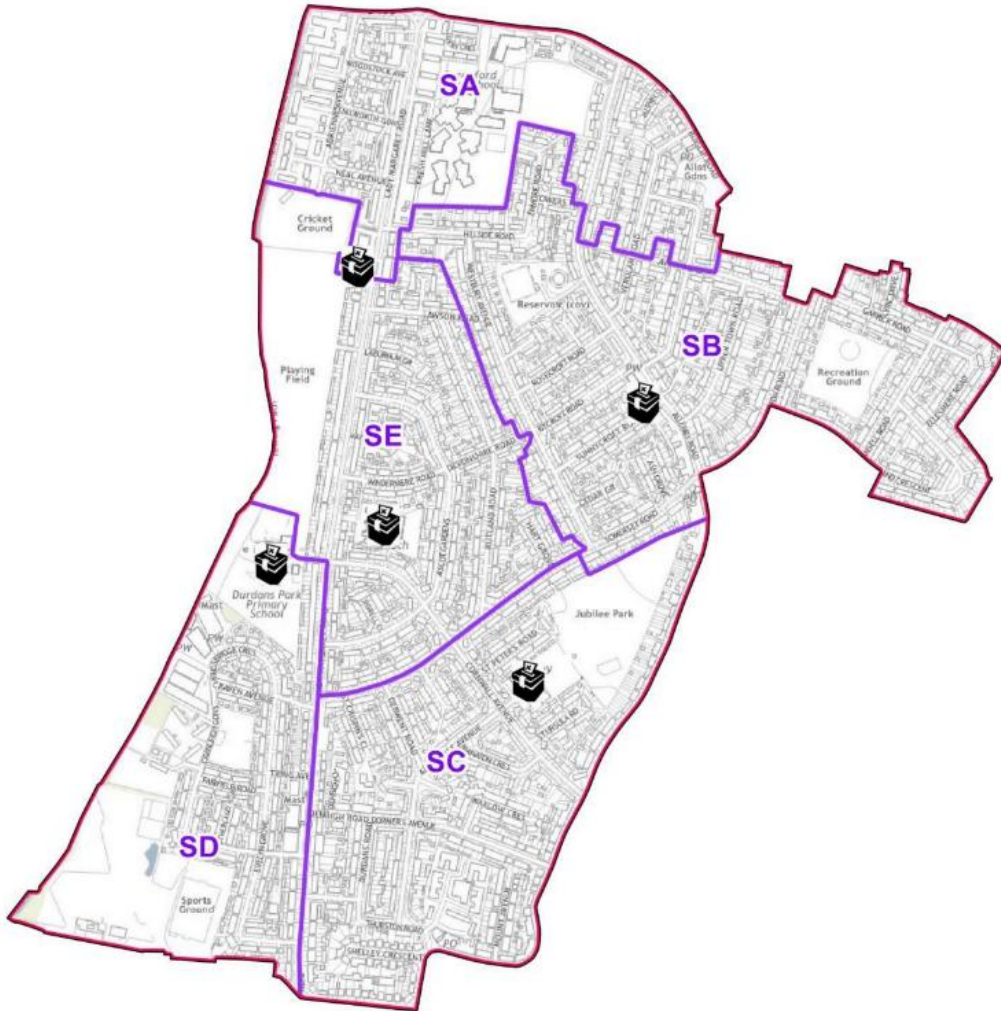




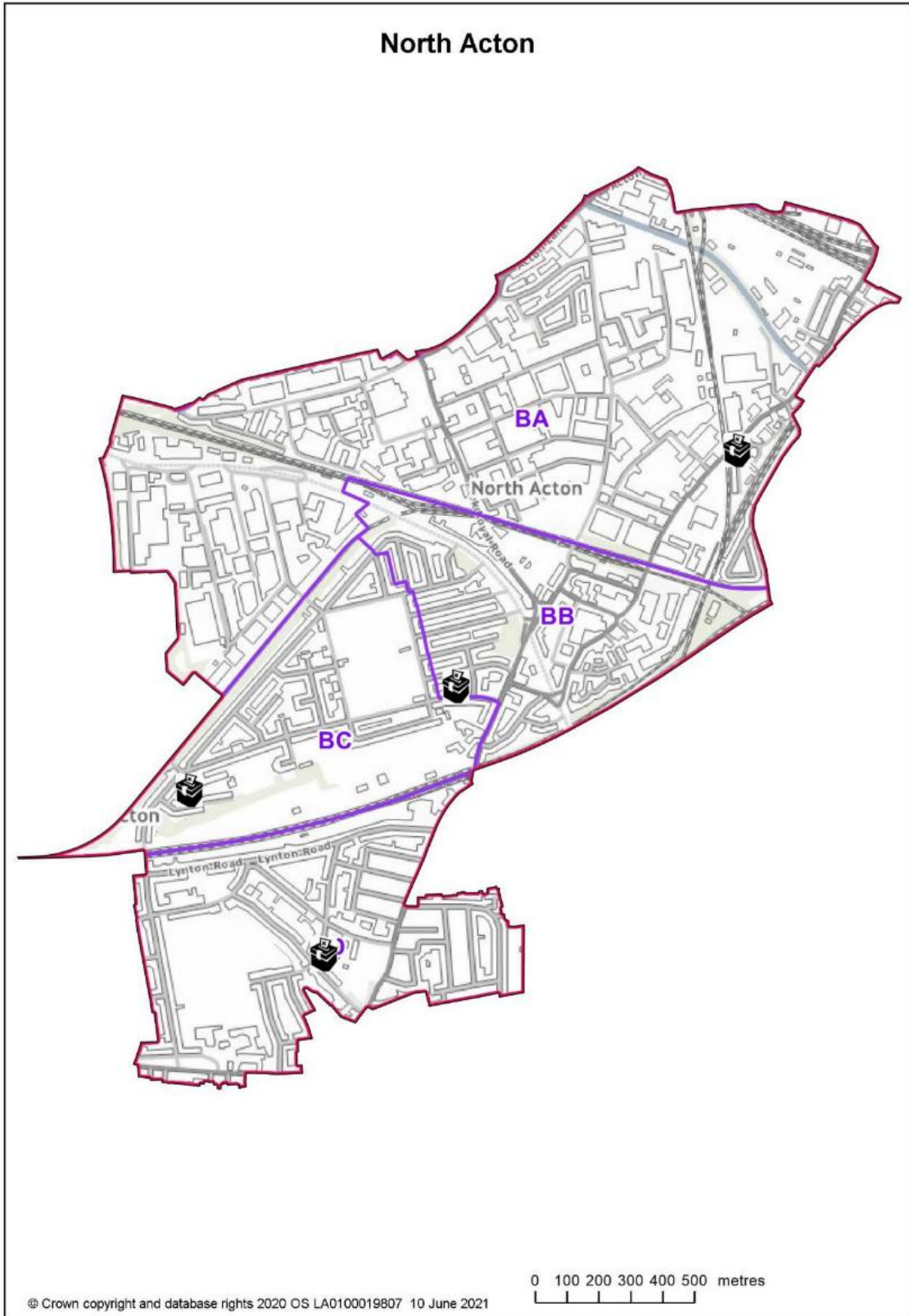
Hanwell Broadway

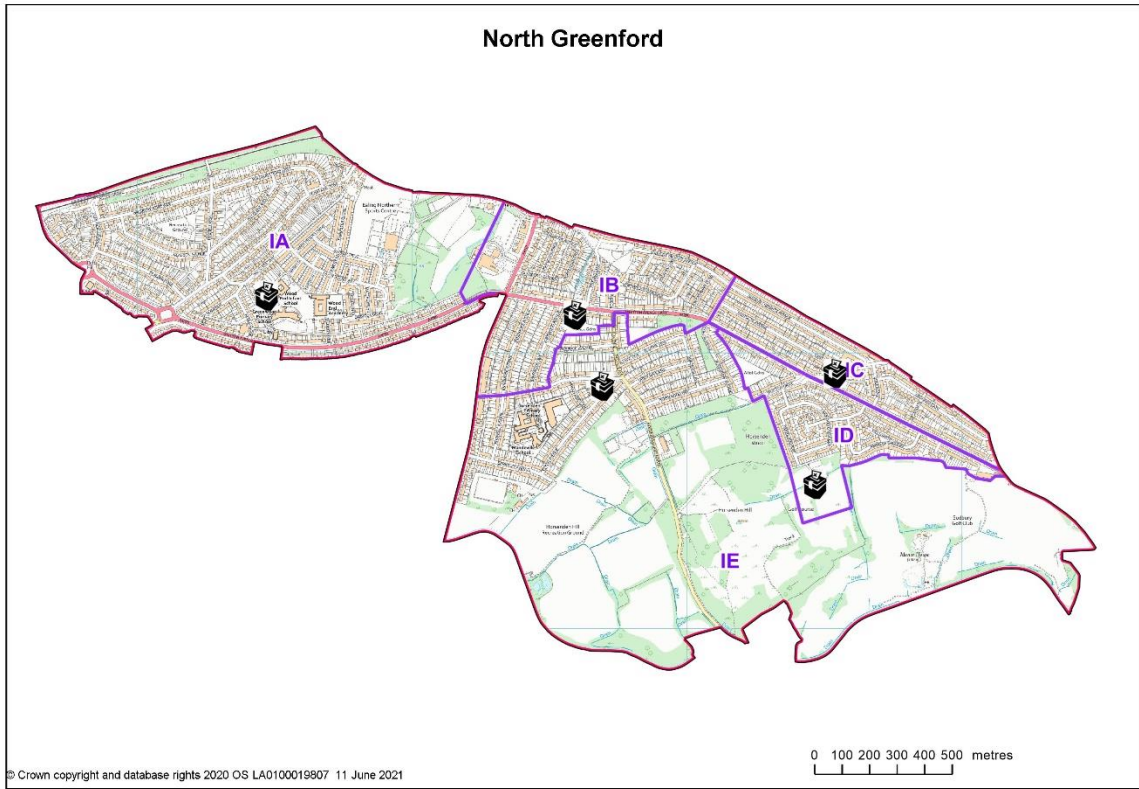


Lady Margaret


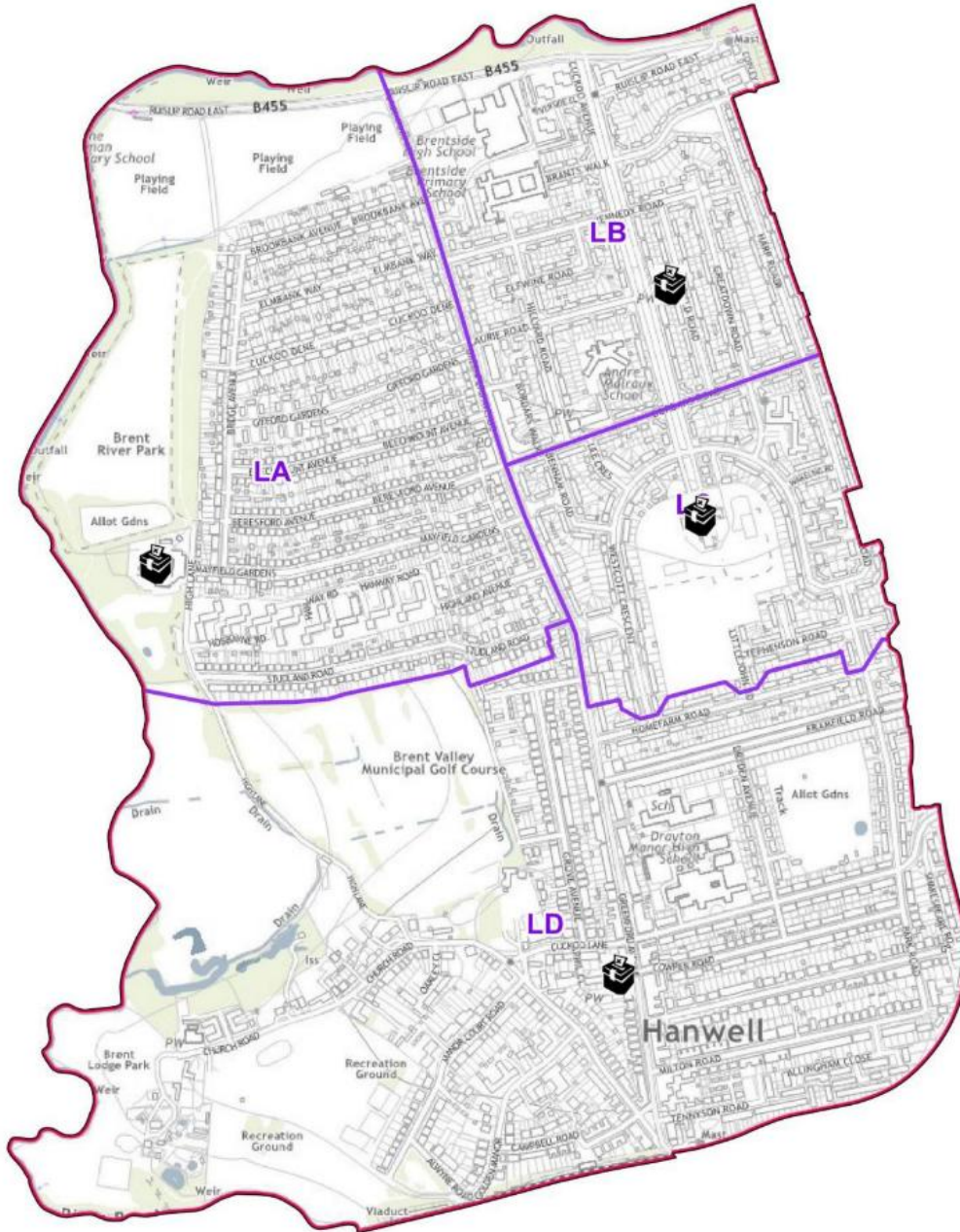


© Crown copyright and database rights 2020 OS LA0100019807 10 June 2021

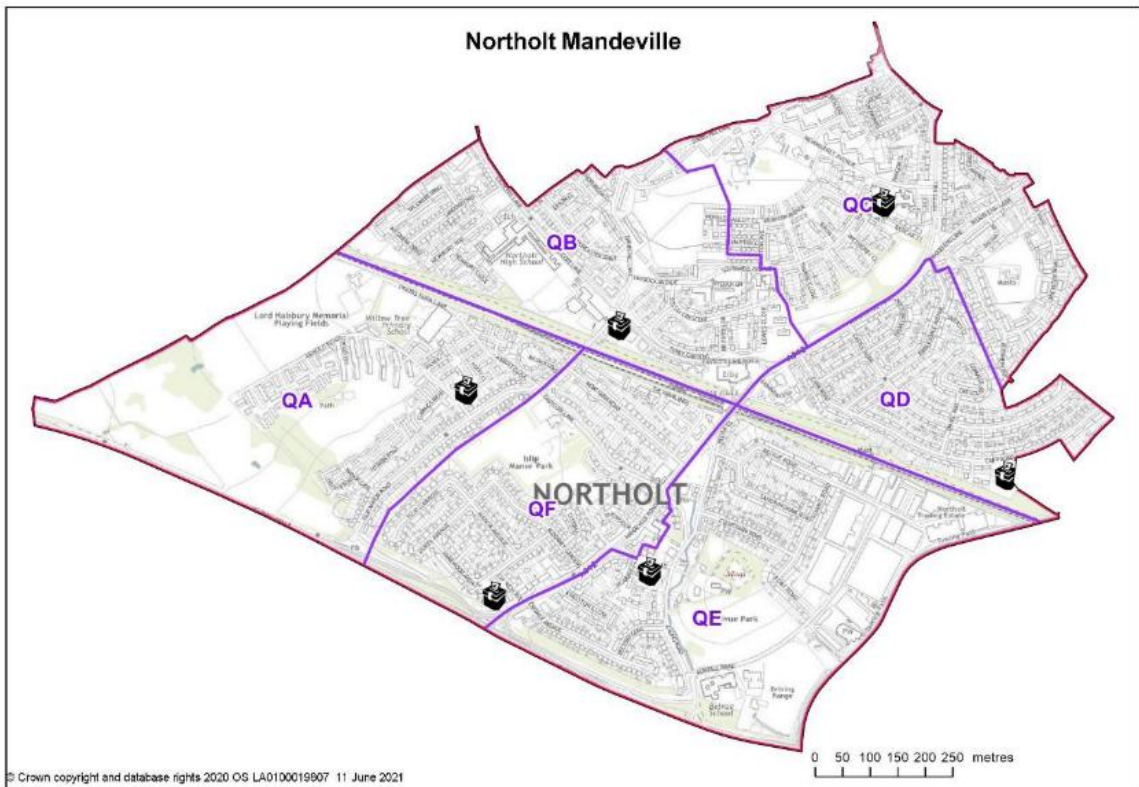
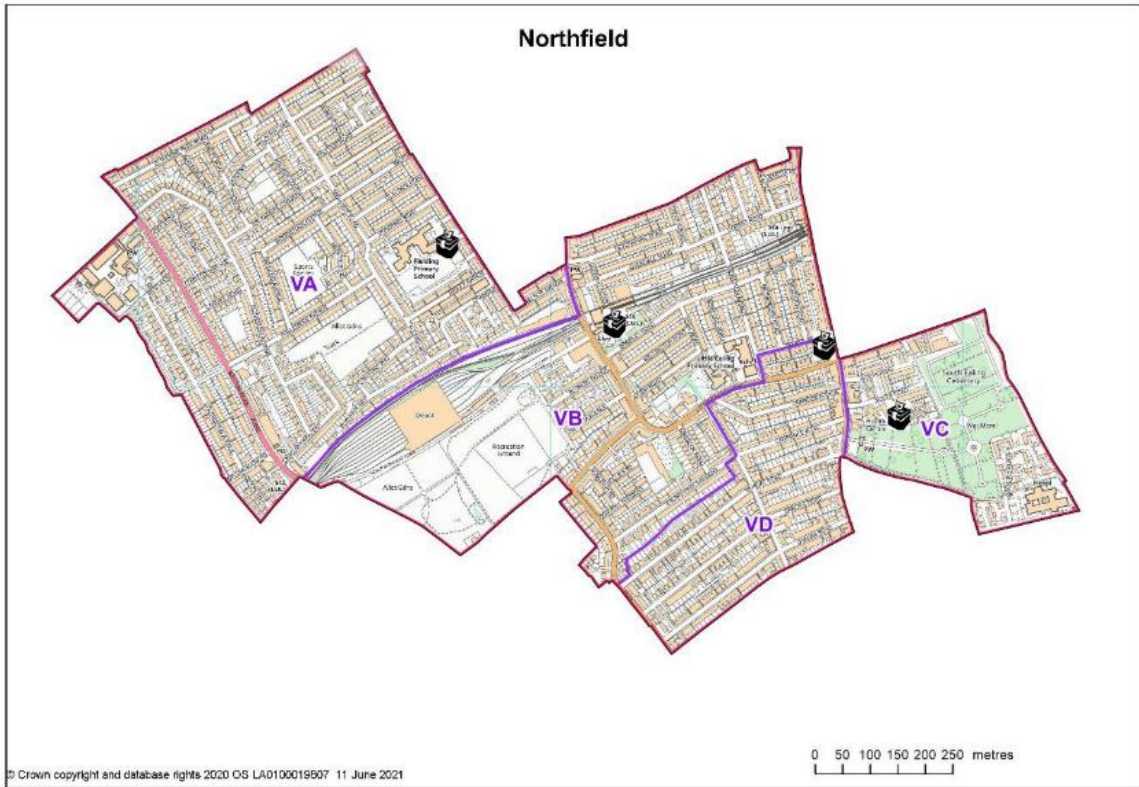


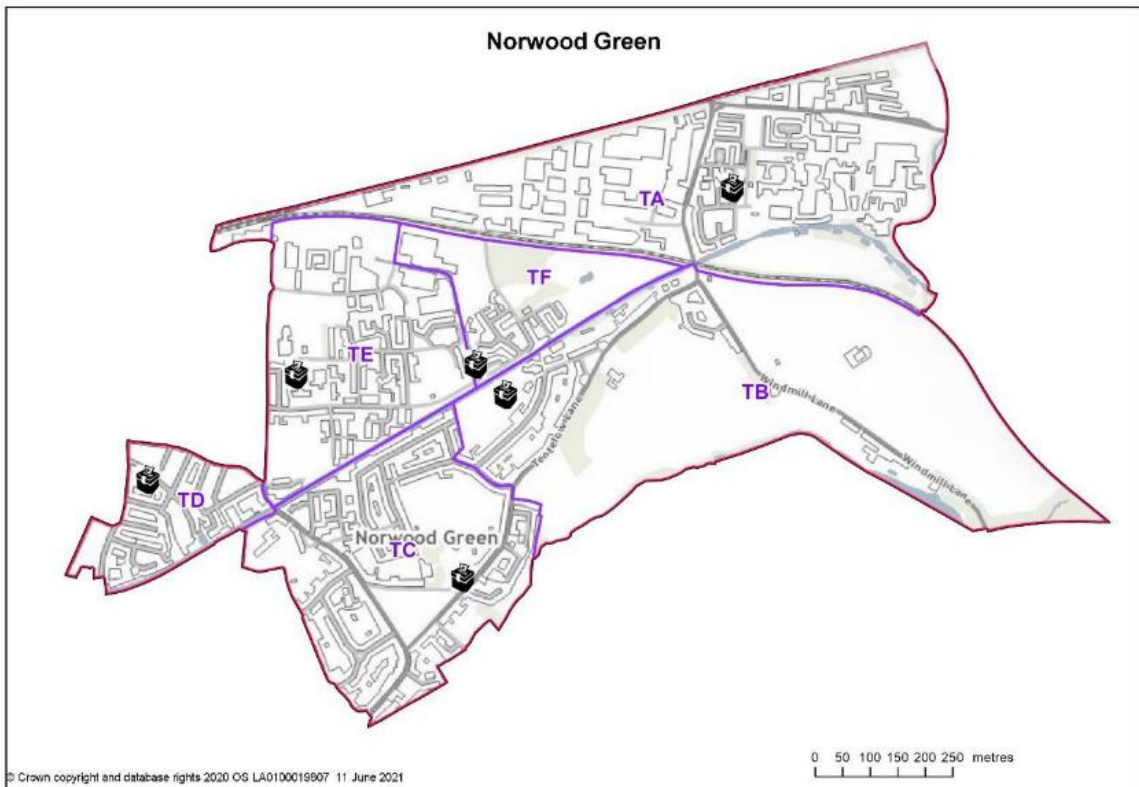
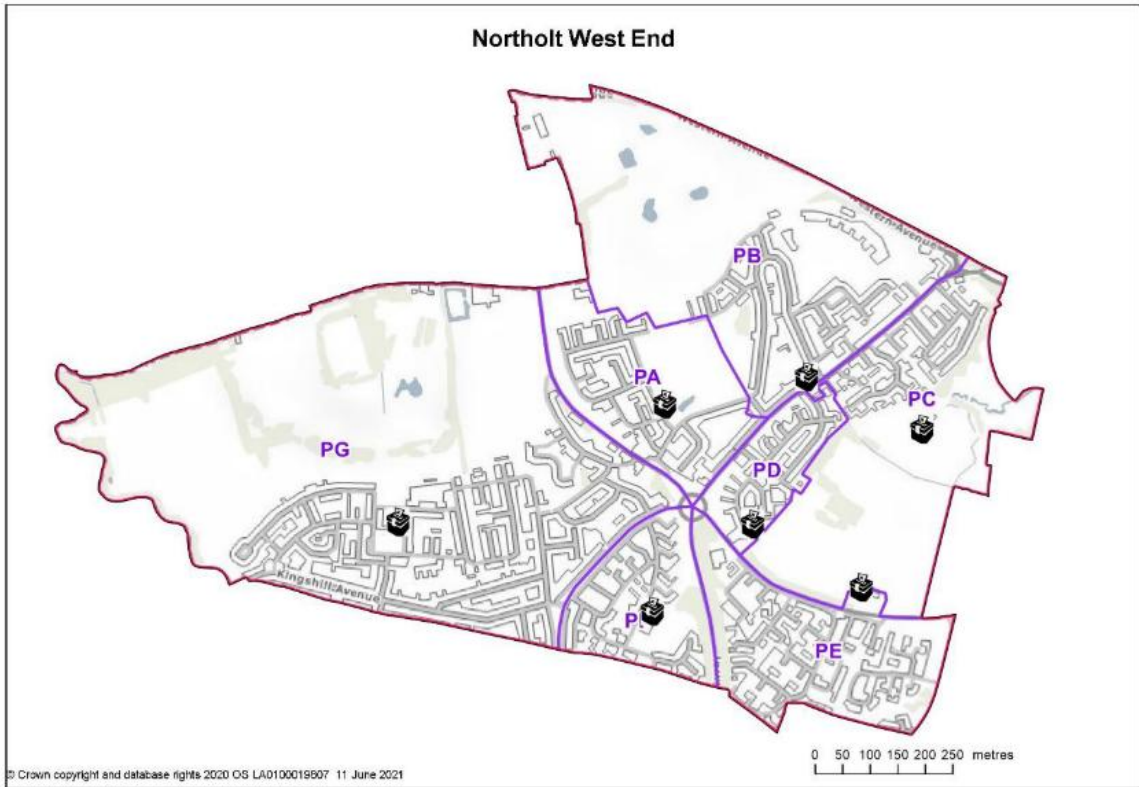


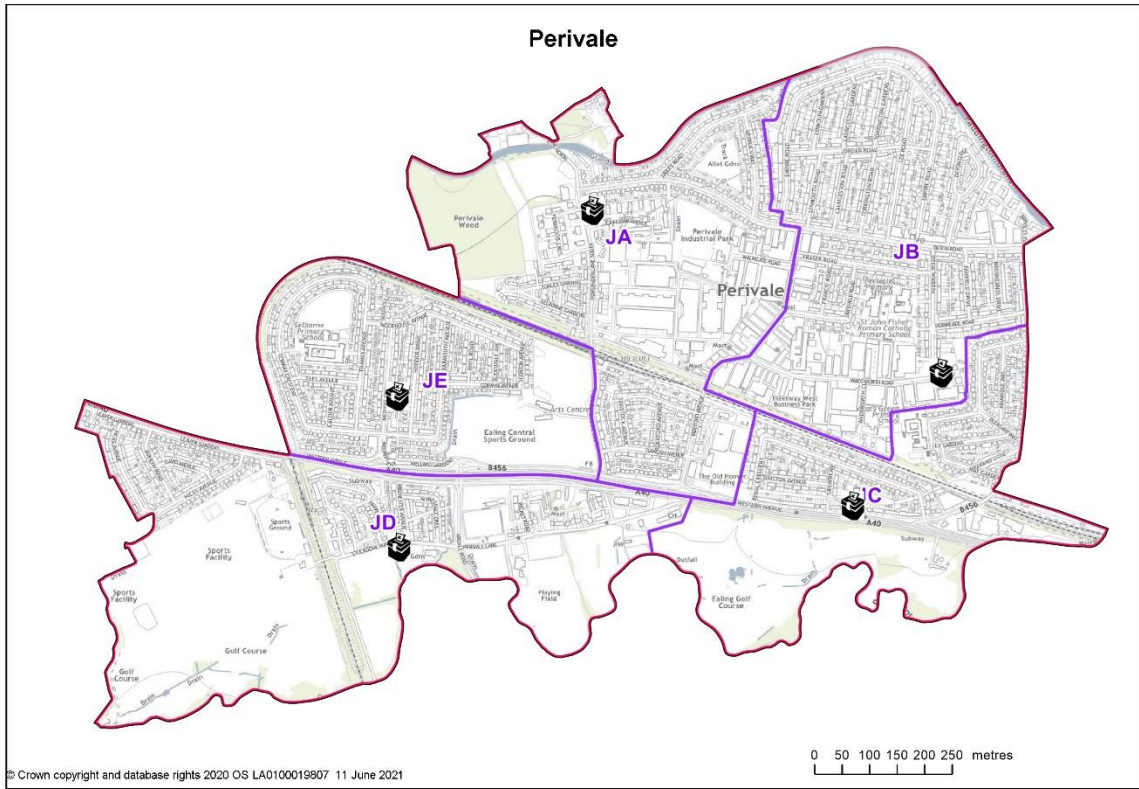
North Hanwell

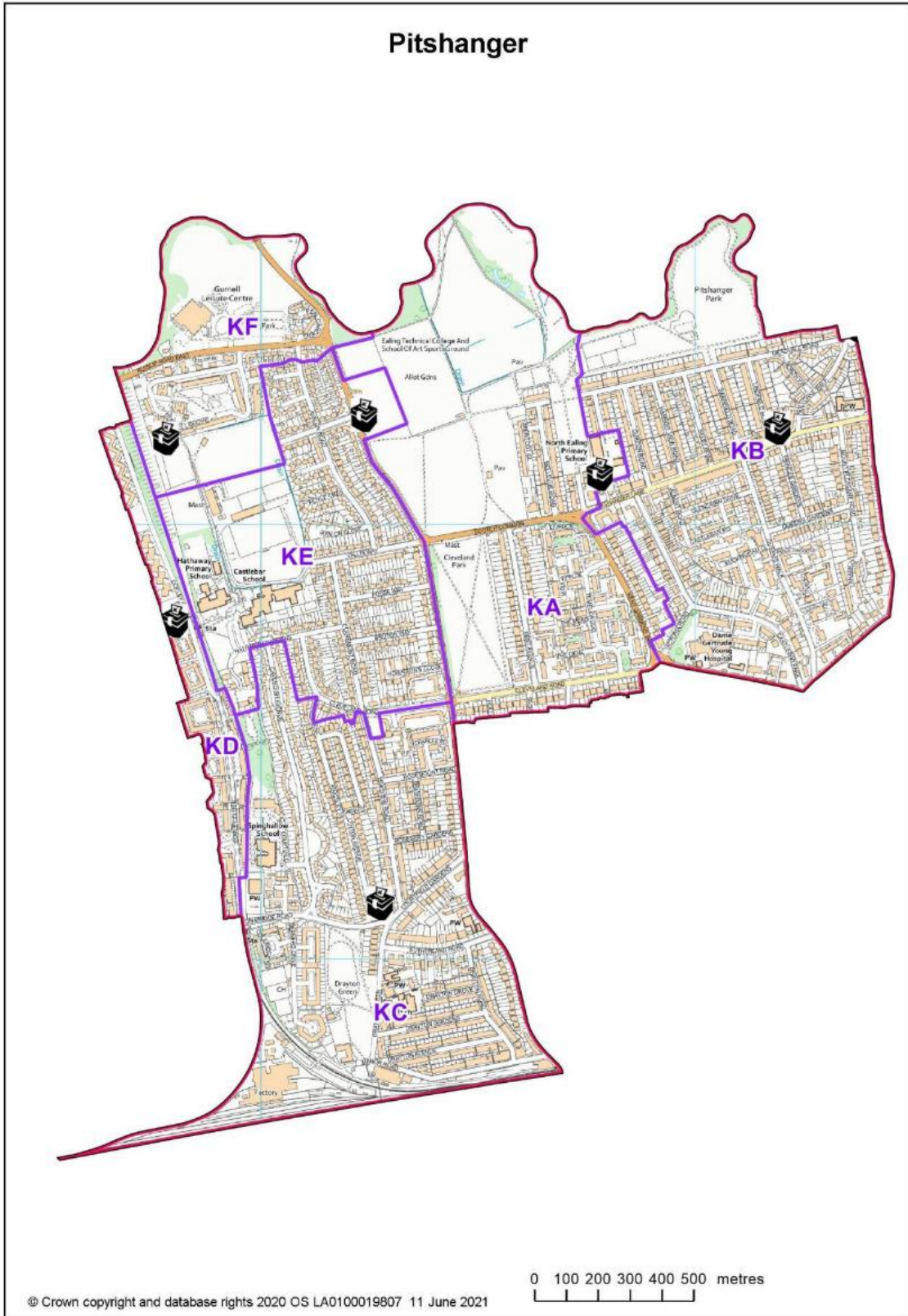


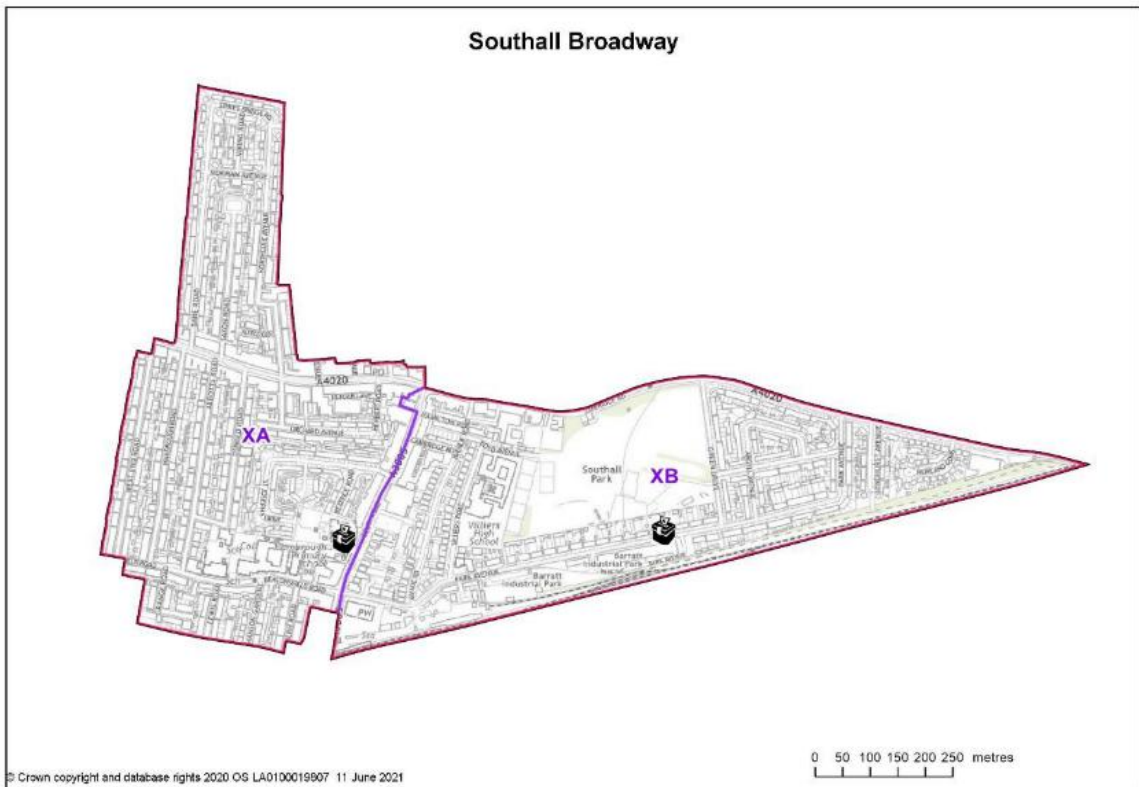
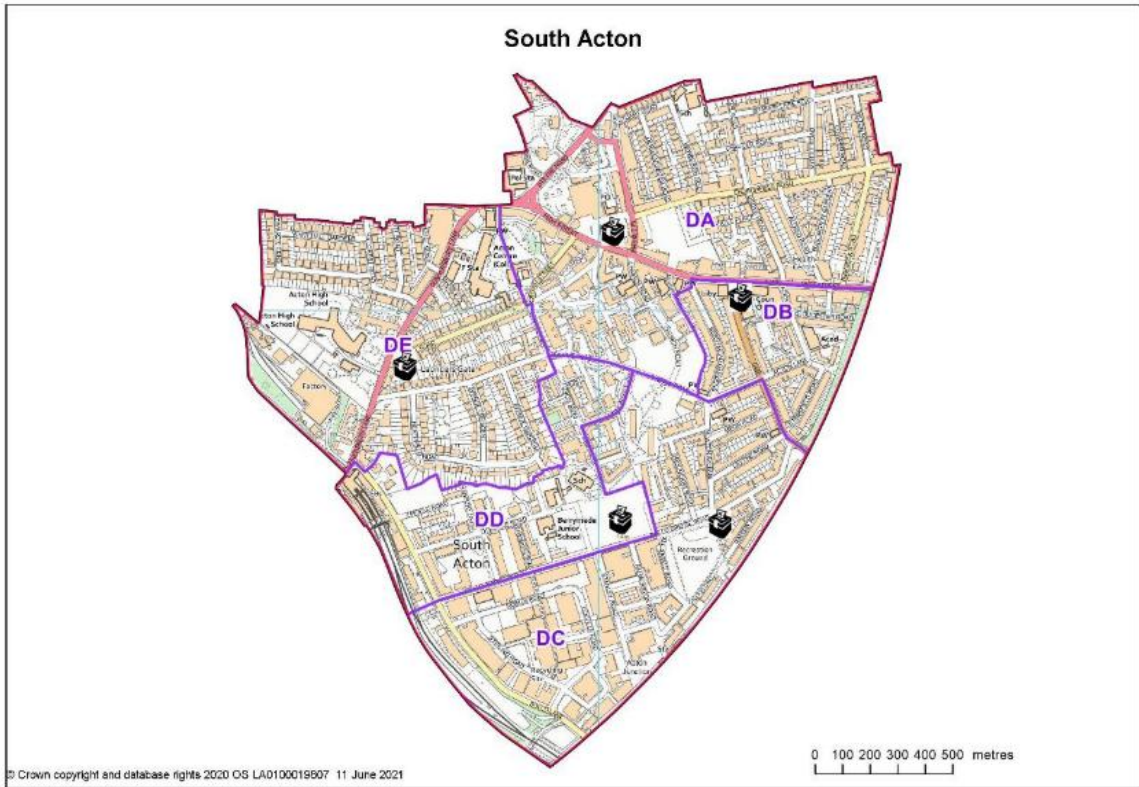
© Crown copyright and database rights 2020 OS LA0100019807 10 June 2021

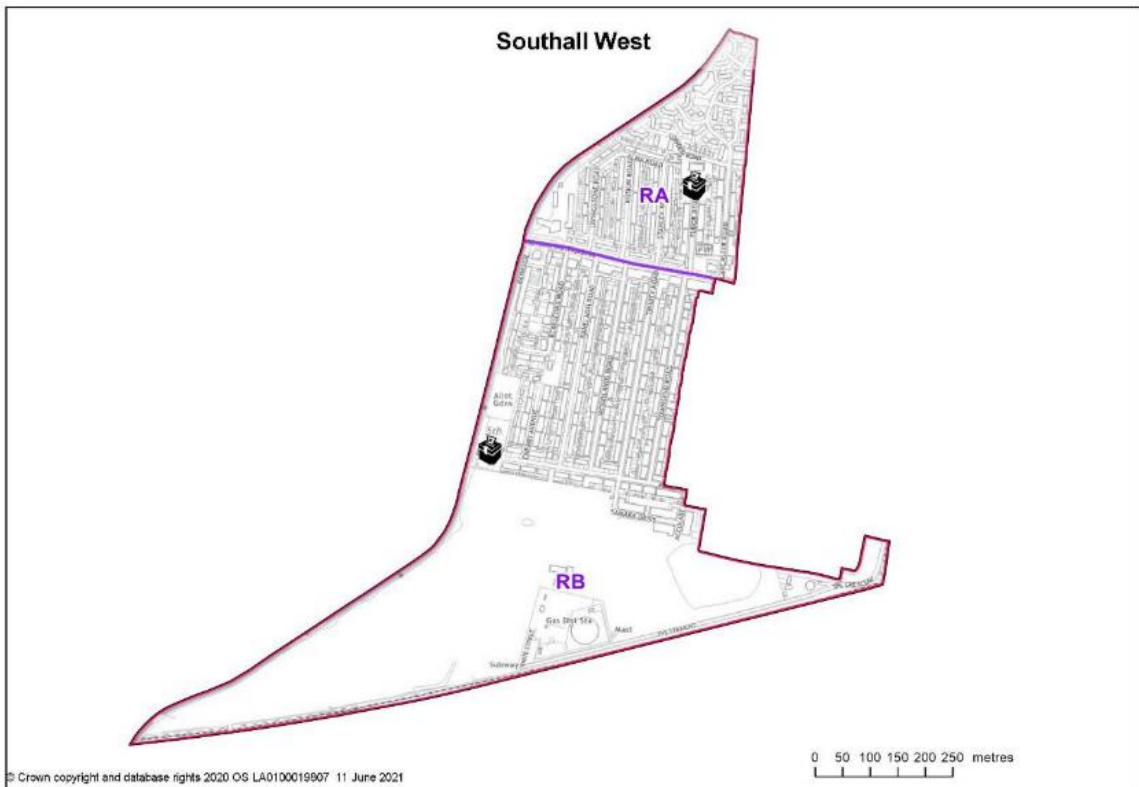
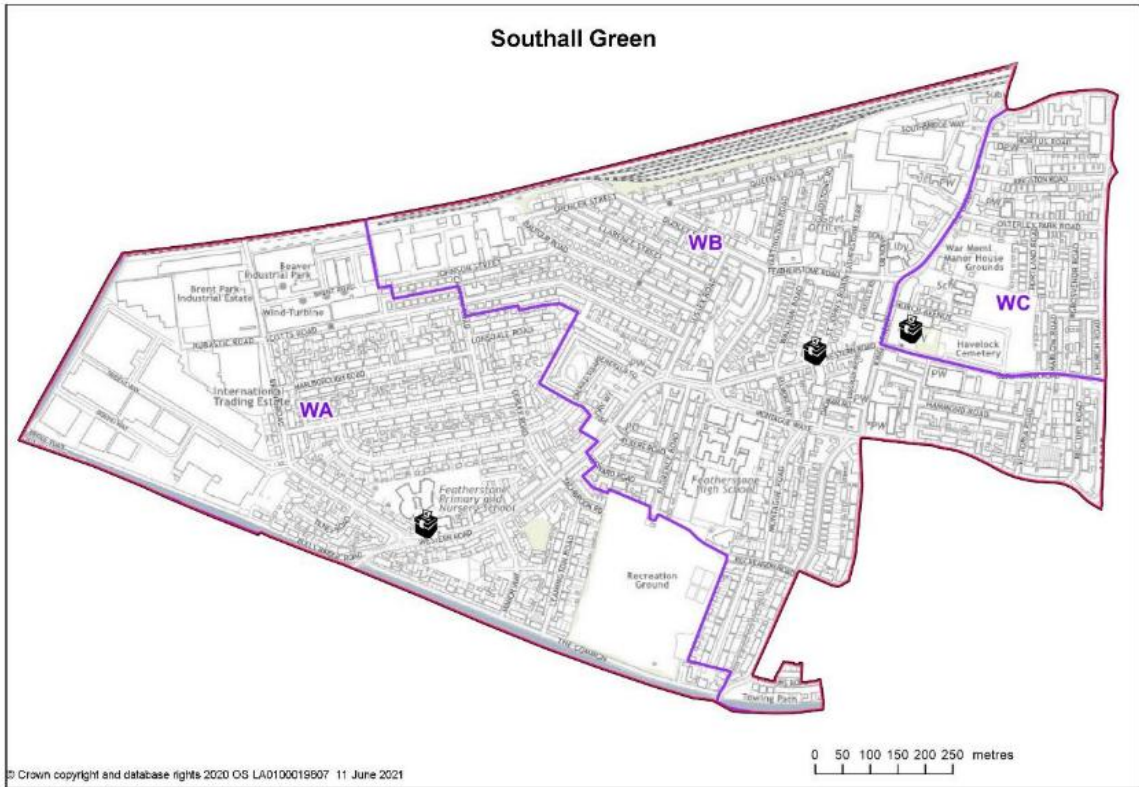


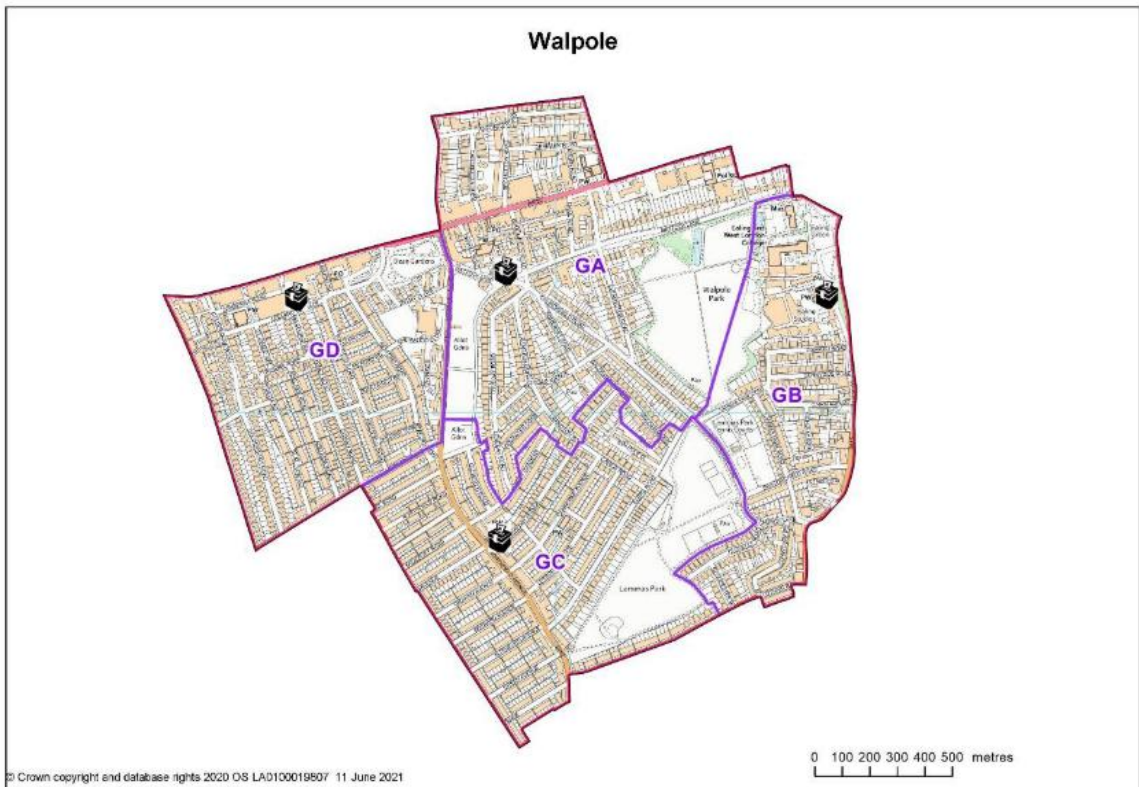
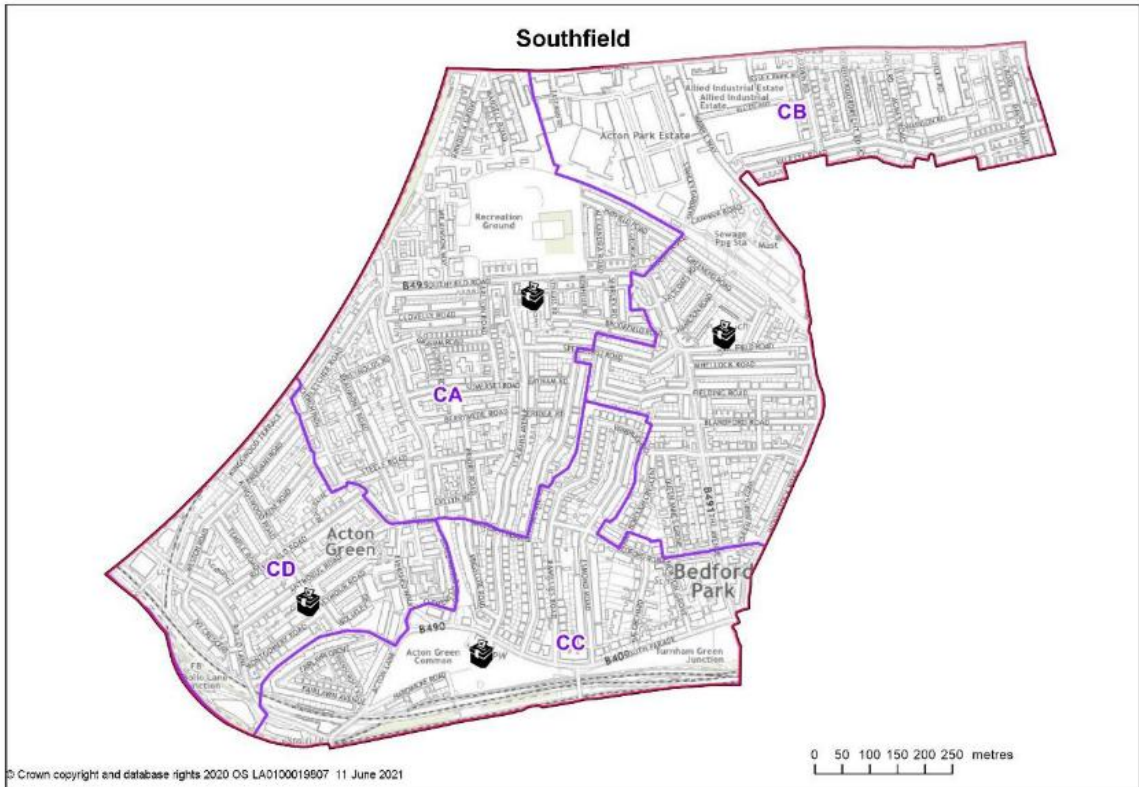












LB Ealing Polling District and Polling Place Review 2022

Comments from Portfolio Holder and from the Chair of Boundaries Panel

CENTRAL GREENFORD:

Concerns about the polling station in the MD polling district, which will negatively affect turnout. Greenford Community Centre is right at one end of the district and requires most voters to make a long walk, many of whom will have to cross the busy Greenford Road. Please can the temporary polling place at 666 Greenford Road be retained. Alternatively, the Salvation Army Hall on Greenford Road could be hired.

There are no other concerns about any of the other polling districts and happy with facilities for the new Greenford Quay development, which will have a number of residents by May 2022.

PERIVALE:

Opposed to removing the temporary polling place in Lee Road:

1. The distance from Empire Road to St Mary With St Nicholas church is huge and it will discourage residents in JB polling district from going out to vote and will be reflected in a very low turnout.
2. Under the schools streets scheme access to St Mary/St Nicholas is blocked in the middle of Federal Road and this will stop disabled, elderly and car users from driving there directly from the north part of JB.
3. St Mary/St Nicholas area has become part of schools street scheme and residents are reluctant to travel through those roads and this will discourage those residents who always voted on Lee Road to go to this area if the Lee Road polling station is removed.
4. From past experience we can tell that residents were reluctant to travel from Bilton Road to St Mary/St Nicholas even though this is half the distance from the top of Bilton Road.
5. We would strongly request that the retention of Lee Road polling station, which is very popular and helps to maintain the turnout to have a real democratic election. The residents should be given opportunity to use their vote easily.

NORTHOLT MANDEVILLE

Concerned about the loss of the temporary polling station on the Wireless estate (Blenheim Road) in polling district QC. The Wireless estate (Blenheim Road and Lancaster Road) is tucked away and a bit isolated and residents are being asked to walk to a different estate (the Racecourse) to vote. This involves crossing both Wood End Lane (which has no pedestrian crossing) and Petts Hill. This will inevitably affect turnout when we should be encouraging people to use their democratic right to vote and not put barriers in their way. The Wireless estate is a more deprived area than all the rest of that side of the Mandeville Road, which is more affluent. We should not be reducing less affluent people's easy access to a polling station.

NORTH GREENFORD

–Concerned about the proposed use of the Horsenden Hill Activity Centre/golf club as the polling station for ID district (even though it was used in 2018). This is down a long and isolated lane and was not an easy location for voters to access. It is not a safe location in the evening and would be especially unsuitable in the event of an election (or by-election) in the autumn or winter.

It would be preferable for voters from ID to use the temporary polling station in Whitton Avenue which is being used by IC district. There is a pedestrian crossing close to this polling

station which would make it easy for people from the south side of Whitton Avenue to use it, and preferable to using the golf centre.

GREENFORD BROADWAY

Central Greenford MD polling district only has one polling station at Greenford community centre to the north of the PD. The bulk of the polling district is the old NH Greenford Broadway polling district which was served by a temporary polling station on Greenford Rd more to the south of the new polling district. We should keep the temporary polling station there.

Linked to this is the proposed new ND polling district in Greenford Broadway Ward which encompasses a substantial part of the old Greenford Green MB polling district which had Greenford community centre as the polling station. All those voters are now being asked to come all the way into Greenford town centre and use the Greenford library polling station. This is not satisfactory. There should be another polling district similar to the old MB polling district and use the Greenford community centre as the polling station.

Opposed to getting rid of the temporary polling station and polling district on Invicta Grove - joining it with Rectory Park.

North Acton - Some concern that a temporary polling station had been lost at Wesley Playing Fields in North Acton Road and voters on the Wesley estate would have to travel some distance to vote at a Midland Terrace in the east of the BA polling district. They would also have to cross North Acton Road, which is currently being dug up as part of HS2 works.

Ealing Common - Very concerned about the loss of a temporary polling place at the corner of Lilac Gardens and Sycamore Way on The Trees estate, a fairly deprived corner of the ward. Voters from The Trees estate would now have to walk some distance to vote at the Polygon/St Mary's Church. This would directly affect voter turnout on The Trees estate. St Mary's would now be the polling station for a huge polling station amounting to 4,300 voters.

Walpole - Concerns about the loss of a polling station on the north side of Uxbridge Road (in **new** GA polling district – **used part of HFS added to this ward from ealing Broadway**), with voters now having to cross the road to vote at St John's Church.

Lady Margaret - A bit sceptical of the proposal to have the Saffron d'Or (banqueting hall) as the polling place for SA polling district, mainly because it was quite a long distance (walking) from Verulam Road (which is joining the ward, from Central Greenford) but there were no other obvious polling places in that part of the ward.

Appendix E

LB Ealing Polling District and Polling Place Review 2022

Analysis of current polling stations and costs per voter

COST PER VOTE AT EACH POLLING STATION - GLA ELECTIONS 2021								
Ballot Box	Polling Station	EALING - Polling Place Name	Voters	Polling Station Cost	Staffing Cost	Covid Cos	Total Cost	Cost Per Vote
1	AAA	Temporary Polling Place, Wesley Playing Fields	157	£4,805.48	£1,075.94	£574.54	£6,455.96	£41.12
2	ABA	John Perryn Childrens Centre, Long Drive	371	£101.67	£1,394.76	£574.54	£2,070.97	£5.58
3	ACA	St Gabriel`s Church Hall, Noel Road	316	£252.50	£1,075.94	£574.54	£1,902.98	£6.02
4	ACA	St Gabriel`s Church Hall, Noel Road	238	£252.50	£1,075.94	£574.54	£1,902.98	£8.00
5	ADA	Temporary Polling Place, Midland Terrace	222	£4,805.48	£757.12	£574.54	£6,137.14	£27.64
6	AEA	Westcott Park Community Centre, 13 Ferguson Drive	182	£495.00	£1,075.94	£574.54	£2,145.48	£11.79
7	AFA	St Dunstans & St Thomas Church, Friars Place Lane	407	£400.00	£1,075.94	£574.54	£2,050.48	£5.04
8	AGA	Acton Vale Community Centre, Beech Avenue	219	£135.00	£1,075.94	£574.54	£1,785.48	£8.15
9	AHA	Shepherds Bush Cricket Club, 38 Bromyard Avenue	347	£750.00	£1,075.94	£574.54	£2,400.48	£6.92
10	AHA	Shepherds Bush Cricket Club, 38 Bromyard Avenue	347	£750.00	£1,075.94	£574.54	£2,400.48	£6.92
11	BAA	St Mary`s Church Hall, 1 The Mount	543	£500.00	£1,394.76	£574.54	£2,469.30	£4.55
12	BBA	Nursery Block, Derwentwater Primary School	404	£64.67	£1,075.94	£574.54	£1,715.15	£4.25
13	BBA	Nursery Block, Derwentwater Primary School	421	£64.67	£1,075.94	£574.54	£1,715.15	£4.07
14	BCA	St Vincents Primary School, Pierrepoint Road	457	£87.50	£1,075.94	£574.54	£1,737.98	£3.80
15	BDA	West Acton Community Centre, Churchill Gardens	304	£300.00	£1,075.94	£574.54	£1,950.48	£6.42
16	BEA	Scout Hut, 2A Eastbourne Avenue	368	£3,089.34	£1,075.94	£574.54	£4,739.82	£12.88
17	BFA	Friary Park Community Centre, Joseph Avenue	98	£495.00	£1,075.94	£574.54	£2,145.48	£21.89
18	CAA	Southfield Primary School, Southfield Road	660	£219.62	£1,394.76	£574.54	£2,188.92	£3.32
19	CBA	St Albans Church Hall, South Parade	406	£500.00	£1,075.94	£574.54	£2,150.48	£5.30
20	CCA	Mission Hall, Cunnington Street	691	£500.00	£1,394.76	£574.54	£2,469.30	£3.57
21	CDA	St Peters Church Hall, Southfield Road	422	£237.50	£1,394.76	£574.54	£2,206.80	£5.23
22	CEA	St Peters Church Hall, Southfield Road	520	£237.50	£1,394.76	£574.54	£2,206.80	£4.24
23	DAA	Everyone Active Acton Centre, Acton Town Hall	219	£351.50	£1,075.94	£574.54	£2,001.98	£9.14
24	DBA	All Saints Church, Church Path (Off Bollo Bridge Road)	637	£750.00	£1,394.76	£574.54	£2,719.30	£4.27
25	DCA	Acton Gardens Community Centre, Unit A (rear of Sainsbury`s)	340	£1,098.75	£1,075.94	£574.54	£2,749.23	£8.09

Ballot Box	Polling Station	EALING - Polling Place Name	Voters	Polling Station Cost	Staffing Cost	Covid Cos	Total Cost	Cost Per Vote
	DDA	Centre For Armenian Information & Advice, 105A Mill Hill Road	485	£500.00	£1,394.76	£574.54	£2,469.30	£5.09
	DEA	St Martin`s Church Hall, Hale Gardens	612	£475.00	£1,394.76	£574.54	£2,444.30	£3.99
	DFA	St Vincents Primary School, Pierrepont Road	140	£87.50	£1,075.94	£574.54	£1,737.98	£12.41
	DHA	St Mary`s Church Hall, 1 The Mount	222	£500.00	£1,075.94	£574.54	£2,150.48	£9.69
	EA	Old Actonians Association Sports Club, Gunnersbury Drive	426	£411.25	£1,075.94	£574.54	£2,061.73	£4.84
	EB	Assyrian Society UK, 1 Temple Road	426	£350.00	£1,075.94	£574.54	£2,000.48	£4.70
	EC	Polygon, St Marys Church	574	£520.00	£1,394.76	£574.54	£2,489.30	£4.34
	ED	All Saint`s Parish Hall, Elm Grove Road	407	£400.00	£1,075.94	£574.54	£2,050.48	£5.04
	EF	Polish Roman Catholic Church, 2 Windsor Road	319	£400.00	£1,075.94	£574.54	£2,050.48	£6.43
	EG	Double Tree by Hilton Hotel, 2-8 Hanger Lane	289	£1,500.00	£1,075.94	£574.54	£3,150.48	£10.90
	FA	Crowne Plaza Hotel, Western Avenue	336	£400.00	£1,394.76	£574.54	£2,369.30	£7.05
	FB	Brentham Club, 38A Meadvale Road	668	£575.00	£1,394.76	£574.54	£2,544.30	£3.81
	FCA	Church of the Ascension Hall, Beaufort Road	358	£627.00	£1,394.76	£574.54	£2,596.30	£7.25
	FDA	St Marys Church, Brentmead Gardens	325	£520.00	£1,394.76	£574.54	£2,489.30	£7.66
	FEA	Holy Family Church Community Centre, Vale Lane	410	£250.00	£1,394.76	£574.54	£2,219.30	£5.41
	FFA	Temporary Polling Place, St Augustine`s Avenue	159	£4,805.48	£1,075.94	£574.54	£6,455.96	£40.60
	FGA	Ealing Cricket Club, Corfton Road	288	£440.63	£1,394.76	£574.54	£2,409.93	£8.37
	HAA	Lower Amherst Room, Haven Green Baptist Church	327	£499.30	£1,394.76	£574.54	£2,468.60	£7.55
	HBA	St Peter`s Church Hall, Mount Park Road	463	£300.00	£1,394.76	£574.54	£2,269.30	£4.90
	HCN	Telfer Room, Ealing Town Hall, New Broadway	364	£125.15	£1,394.76	£574.54	£2,094.45	£5.75
	HDN	St Stephen`s Church Centre, St Stephen`s Road	395	£350.00	£1,394.76	£574.54	£2,319.30	£5.87
	HDN	St Stephen`s Church Centre, St Stephen`s Road	479	£350.00	£1,075.94	£574.54	£2,000.48	£4.18
	HES	Christ the Saviour Parish Church Hall, New Broadway	312	£600.00	£1,075.94	£574.54	£2,250.48	£7.21
	HFS	Ealing National Spiritualist Church, 66-68 Uxbridge Road	427	£200.00	£1,394.76	£574.54	£2,169.30	£5.08
	IA	All Hallows Church Hall, Elton Avenue	546	£700.00	£1,394.76	£574.54	£2,669.30	£4.89
	IB	Scouts HQ, Whitton Avenue East	511	£385.00	£1,394.76	£574.54	£2,354.30	£4.61
	IC	Horsenden Hill Golf Club, Woodland Rise	271	£250.00	£1,075.94	£574.54	£1,900.48	£7.01
	ID	Temporary Polling Place, Whitton Avenue East	382	£4,805.48	£1,075.94	£574.54	£6,455.96	£16.90
	IE	Greenwood Primary School, Wood End Way	468	£52.50	£1,394.76	£574.54	£2,021.80	£4.32
	IF	Greenwood Primary School, Wood End Way	344	£52.50	£1,394.76	£574.54	£2,021.80	£5.88
	JA	St John Fisher Church Hall, Langdale Gardens	337	£150.00	£1,075.94	£574.54	£1,800.48	£5.34
	JB	Perivale Library, 184 Horsenden Lane South	494	£165.00	£1,394.76	£574.54	£2,134.30	£4.32

Ballot Box	Polling Station	EALING - Polling Place Name	Voters	Polling Station Cost	Staffing Cost	Covid Cos	Total Cost	Cost Per Vote
	JD	St Nicholas Church Hall, Federal Road	381	£250.00	£1,075.94	£574.54	£1,900.48	£4.99
	JE	St Nicholas Church Hall, Federal Road	401	£250.00	£1,075.94	£574.54	£1,900.48	£4.74
	JF	Perivale Scout Hall, Stockdove Way	271	£160.00	£1,075.94	£574.54	£1,810.48	£6.68
	JG	Holy Trinity Church Hall, Medway Drive	568	£425.00	£1,394.76	£574.54	£2,394.30	£4.22
	KA	Ealing Liberal Synagogue, Lynton Avenue	375	£475.00	£1,075.94	£574.54	£2,125.48	£5.67
	KB	West London University Sports Pavilion, Argyle Road	350	£450.00	£1,075.94	£574.54	£2,100.48	£6.00
	KC	Ealing Liberal Synagogue, Lynton Avenue	425	£475.00	£1,075.94	£574.54	£2,125.48	£5.00
	KD	Hanwell Community Centre, Westcott Crescent	237	£0.00	£1,075.94	£574.54	£1,650.48	£6.96
	KE	North Ealing Primary School, Woodbury Park Road Entrance	273	£600.00	£1,075.94	£574.54	£2,250.48	£8.24
	KF	Gurnell Grove Community Centre, Gurnell Grove	231	£330.00	£1,075.94	£574.54	£1,980.48	£8.57
	KH	Pitshanger Methodist Church Hall, Pitshanger Lane	881	£500.00	£1,394.76	£574.54	£2,469.30	£2.80
	LA	St Christophers Church Hall, Bordars Road	268	£450.00	£1,394.76	£574.54	£2,419.30	£9.03
	LB	Hobbayne Primary School, Greenford Avenue	458	£125.00	£1,394.76	£574.54	£2,094.30	£4.57
	LC	Mayfield Primary School, High Lane	401	£75.00	£1,394.76	£574.54	£2,044.30	£5.10
	LC	Mayfield Primary School, High Lane	343	£75.00	£1,394.76	£574.54	£2,044.30	£5.96
	LD	Hobbayne Primary School, Greenford Avenue	704	£125.00	£1,394.76	£574.54	£2,094.30	£2.97
	LE	North Hanwell Baptist Church, Cuckoo Avenue	406	£400.00	£1,394.76	£574.54	£2,369.30	£5.84
	MB	Johnson Hall, (Entrance in Wordsworth Avenue)	525	£175.00	£1,394.76	£574.54	£2,144.30	£4.08
	MC	Oldfield Primary School, Oldfield Lane North	210	£100.00	£1,075.94	£574.54	£1,750.48	£8.34
	MD	Oldfield Primary School, Oldfield Lane North	356	£100.00	£1,075.94	£574.54	£1,750.48	£4.92
	ME	Temporary Polling Place, Jeymer Drive	255	£4,805.48	£1,075.94	£574.54	£6,455.96	£25.32
	MF	Greenford Gospel Church Hall, 439 Oldfield Lane North	281	£300.00	£1,075.94	£574.54	£1,950.48	£6.94
	MG	St Barnabas Church Hall, The Fairway	687	£467.50	£1,394.76	£574.54	£2,436.80	£3.55
	NA	Greenford Library, 25 Oldfield Lane South	114	£75.00	£1,075.94	£574.54	£1,725.48	£15.14
	NB	Greenford Baptist Church, Beechwood Avenue	398	£350.00	£1,394.76	£574.54	£2,319.30	£5.83
	NC	Rectory Park Community Centre, 245 Rectory Park Avenue	380	£950.00	£1,075.94	£574.54	£2,600.48	£6.84
	ND	Temporary Polling Place, Melrose Avenue	282	£4,805.48	£1,075.94	£574.54	£6,455.96	£22.89
	NE	Smiths Farm Community Centre, 62 Hotspur Road	373	£0.00	£1,075.94	£574.54	£1,650.48	£4.42
	NGS	Saffron D'or, 447 Lady Margaret Road	295	£3,000.00	£1,075.94	£574.54	£4,650.48	£15.76
	NH	Johnson Hall, (Entrance in Wordsworth Avenue)	301	£175.00	£1,075.94	£574.54	£1,825.48	£6.06
	NJS	Ealing Education Centre, Mansell Road	249	£200.00	£1,075.94	£574.54	£1,850.48	£7.43
	NK	Middlesex Football Association, Rectory Park	293	£247.50	£1,075.94	£574.54	£1,897.98	£6.48

Ballot Box	Polling Station	EALING - Polling Place Name	Voters	Polling Station Cost	Staffing Cost	Covid Cos	Total Cost	Cost Per Vote
	PA	Viking Community Centre, Radcliffe Way	272	£0.00	£1,075.94	£574.54	£1,650.48	£6.07
91	PB	Northolt Grange Baptist Church, Tithe Barn Way	309	£250.00	£1,075.94	£574.54	£1,900.48	£6.15
92	PC	Lime Trees Childrens Centre, Thorndike Avenue	202	£320.00	£1,075.94	£574.54	£1,970.48	£9.75
93	PD	Northolt Library, 388-404 Church Road	294	£75.00	£1,075.94	£574.54	£1,725.48	£5.87
94	PE	Northolt Grange Community Centre, Rushdene Crescent	358	£1,812.16	£1,075.94	£574.54	£3,462.64	£9.67
	PF	Middlesex Football Association, Rectory Park	418	£247.50	£1,394.76	£574.54	£2,216.80	£5.30
96	PG	Jo Blandon Room, Gainsborough Tower	189	£0.00	£1,075.94	£574.54	£1,650.48	£8.73
97	PH	Northolt Golf Club, Huxley Close	193	£1,856.72	£1,075.94	£574.54	£3,507.20	£18.17
98	QA	Northolt Village Community Centre, Manor House	336	£200.00	£1,075.94	£574.54	£1,850.48	£5.51
99	QB	Methodist Church Hall, 240 Church Road	291	£320.00	£1,075.94	£574.54	£1,970.48	£6.77
	QC	Islip Manor Community Centre, Arnold Road	406	£200.00	£1,394.76	£574.54	£2,169.30	£5.34
101	QD	Northolt Park Baptist Church, Eastcote Lane	519	£375.00	£1,394.76	£574.54	£2,344.30	£4.52
102	QE	Petts Hill Childrens Centre, Adjacent To School	461	£320.00	£1,394.76	£574.54	£2,289.30	£4.97
103	QF	Belvue College @ Ken Acock, Carr Road	281	£221.39	£1,075.94	£574.54	£1,871.87	£6.66
104	QG	Temporary Polling Place, Blenheim Road	229	£4,805.48	£1,075.94	£574.54	£6,455.96	£28.19
	SA	Durdans Park Primary School (Nursery), King George`s Drive	302	£267.39	£1,075.94	£574.54	£1,917.87	£6.35
106	SB	Jubilee Gardens Library, Jubilee Gardens	687	£115.00	£1,394.76	£574.54	£2,084.30	£3.03
107	SC	Christ the Redeemer Church Hall, Allenby Road	434	£250.00	£1,394.76	£574.54	£2,219.30	£5.11
108	SC	Christ the Redeemer Church Hall, Allenby Road	384	£250.00	£1,394.76	£574.54	£2,219.30	£5.78
109	SD	Lady Margaret Primary School, Lady Margaret Road	493	£250.00	£1,394.76	£574.54	£2,219.30	£4.50
	TA	Southall Park Childrens Centre, Green Drive	272	£320.00	£1,075.94	£574.54	£1,970.48	£7.24
111	TB	Havelock Community Centre, 17 Trubshaw Road	152	£700.00	£1,075.94	£574.54	£2,350.48	£15.46
112	TC	Windmill Park Community Centre, 1 Tulip Close	479	£577.50	£1,394.76	£574.54	£2,546.80	£5.32
113	TD	Three Bridges Primary School, Melbury Avenue Entrance	189	£150.00	£1,075.94	£574.54	£1,800.48	£9.53
114	TE	Khalsa Primary School, Norwood Green Road	504	£300.00	£1,394.76	£574.54	£2,269.30	£4.50
	TF	Havelock Primary School, Havelock Road	510	£107.22	£1,394.76	£574.54	£2,076.52	£4.07
116	TG	St Johns Church Parish Centre, (ENTRANCE IN HAVELOCK ROAD)	324	£250.00	£1,075.94	£574.54	£1,900.48	£5.87
117	UA	Hanwell Methodist Church Hall, 16 Church Road	557	£420.00	£1,394.76	£574.54	£2,389.30	£4.29
118	UB	St Johns Primary School, Green Man Gardens	438	£195.00	£1,394.76	£574.54	£2,164.30	£4.94
119	UC	William Hobbayne Centre, St Dunstans Road	439	£175.00	£1,075.94	£574.54	£1,825.48	£4.16
	UC	William Hobbayne Centre, St Dunstans Road	421	£175.00	£1,075.94	£574.54	£1,825.48	£4.34
121	UD	Oaklands Primary School, Oaklands Road	671	£125.00	£1,394.76	£574.54	£2,094.30	£3.12

	Polling Station		Voters		Staffing Cost		Total Cost	
	UE		256		£1,075.94		£2,050.48	
	VA		600		£1,394.76		£2,469.30	
	VB		415		£1,075.94		£2,050.48	
125	VC		516		£1,075.94		£1,882.98	
	VC		442		£1,075.94		£1,882.98	
	VE		395		£1,075.94		£1,875.48	
	VE		399		£1,075.94		£1,875.48	
	WA		144		£1,075.94		£6,455.96	
130	WB		407		£1,075.94		£2,000.48	
	WD		424		£1,075.94		£2,150.48	
	WE		807		£1,394.76		£2,169.30	
	WF		545		£1,394.76		£2,469.30	
	WF		472		£1,394.76		£2,469.30	
135	XA		598		£1,394.76		£2,059.30	
	XA		481		£1,394.76		£2,059.30	
	XB		783		£1,394.76		£2,144.30	
	XC		543		£1,394.76		£2,094.30	
	XC		591		£1,394.76		£2,094.30	
140	YA		577		£1,394.76		£2,109.94	
	YA		548		£1,394.76		£2,109.94	
	YB		429		£1,075.94		£1,687.88	
	YB		366		£1,075.94		£1,687.88	
	YC		676		£1,394.76		£2,063.30	
145	YD		360		£1,075.94		£1,791.79	
	ZA		544		£1,394.76		£2,299.30	
	ZB		724		£1,394.76		£2,119.30	
	ZC		343		£1,075.94		£2,000.48	
	ZD		473		£1,394.76		£4,120.17	
150	ZE		418		£1,075.94		£2,150.48	
			TOTAL	£93,284.53	£182,114.30	£86,181.00	£361,579.83	£1,110.73
			AVERAGE	£621.90	£1,214.10	£574.54	£2,410.53	£7.40