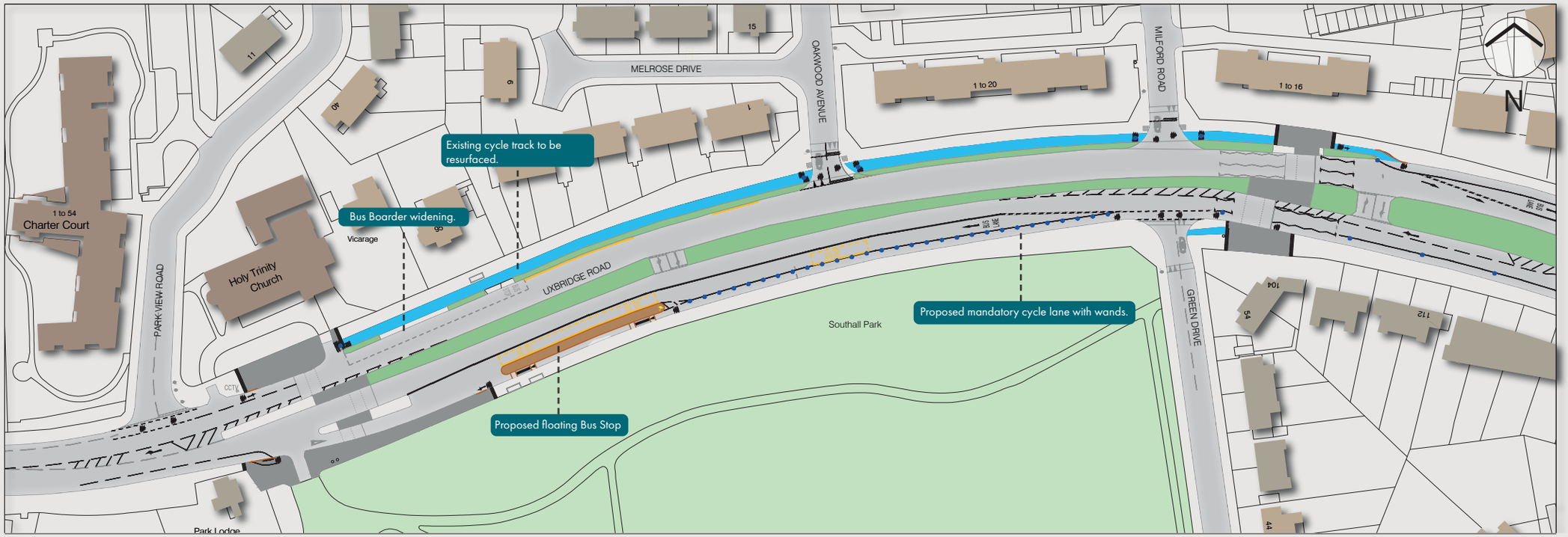
MELROSE DRIVE
OAKWOOD AVENUE
MILFORD ROAD
1 to 20
1 to 16
N
Existing cycle track to be resurfaced.
Bus Boarder widening.
1 to 54
Charter Court
Vicarage
Holy Trinity Church
PARK VIEW ROAD
UXBRIDGE ROAD
Southall Park
Proposed mandatory cycle lane with wands.
GREEN DRIVE
Proposed floating Bus Stop
Park Lodge

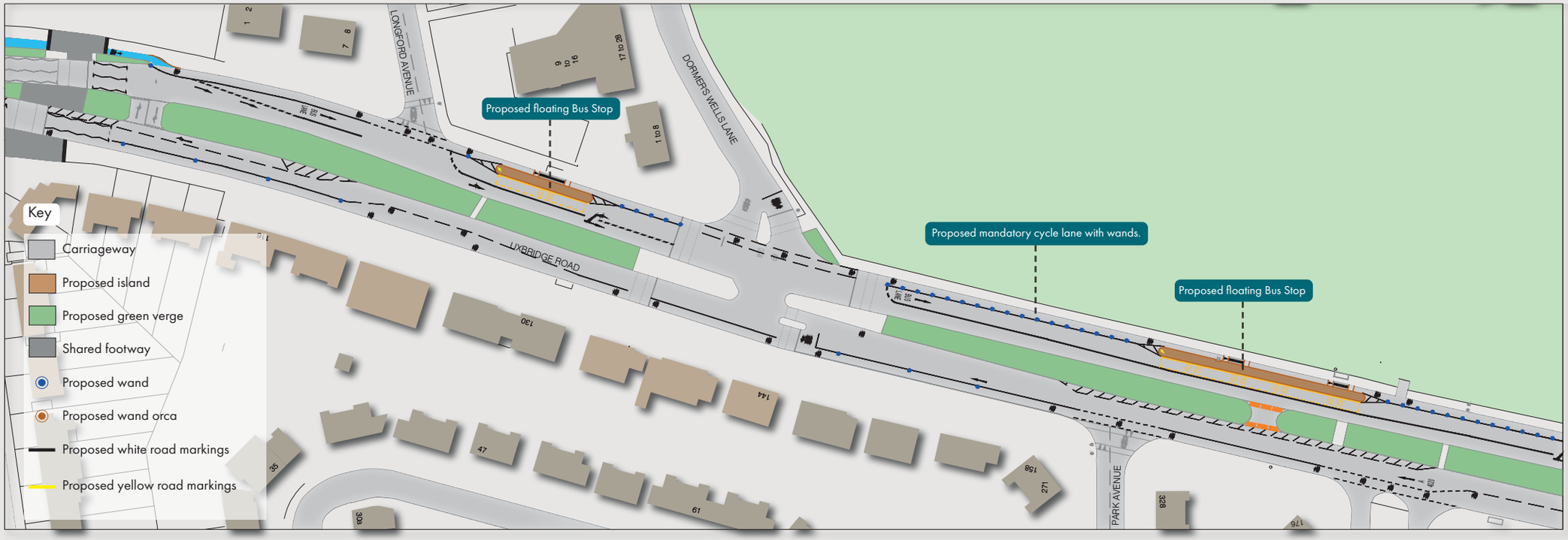
LONGFORD AVENUE
DORMERS WELLS LANE
Proposed floating Bus Stop
UXBRIDGE ROAD
Proposed mandatory cycle lane with wands.
Proposed floating Bus Stop
PARK AVENUE
Key
Carriageway
Proposed island
Proposed green verge
Shared footway
Proposed wand
Proposed wand orca
Proposed white road markings
Proposed yellow road markings

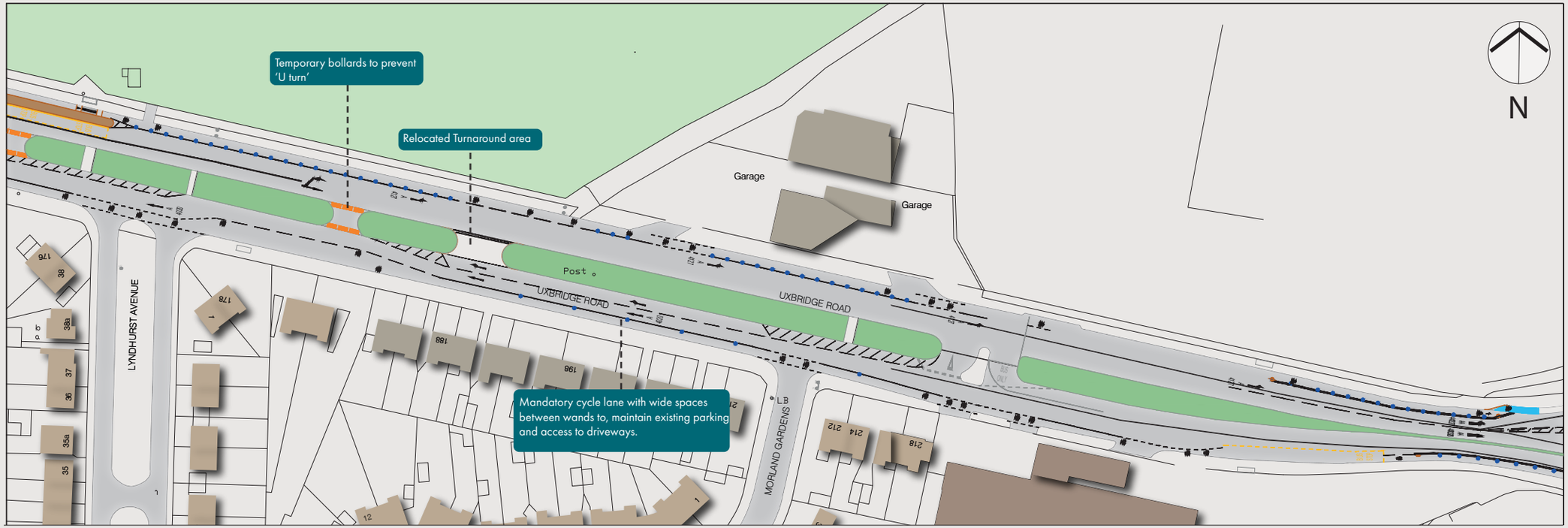
Temporary bollards to prevent 'U turn'
Relocated Turnaround area
Garage
Garage
N
Post
UXBRIDGE ROAD
UXBRIDGE ROAD
LYNDHURST AVENUE
MORLAND GARDENS
Mandatory cycle lane with wide spaces between wands to, maintain existing parking and access to driveways.

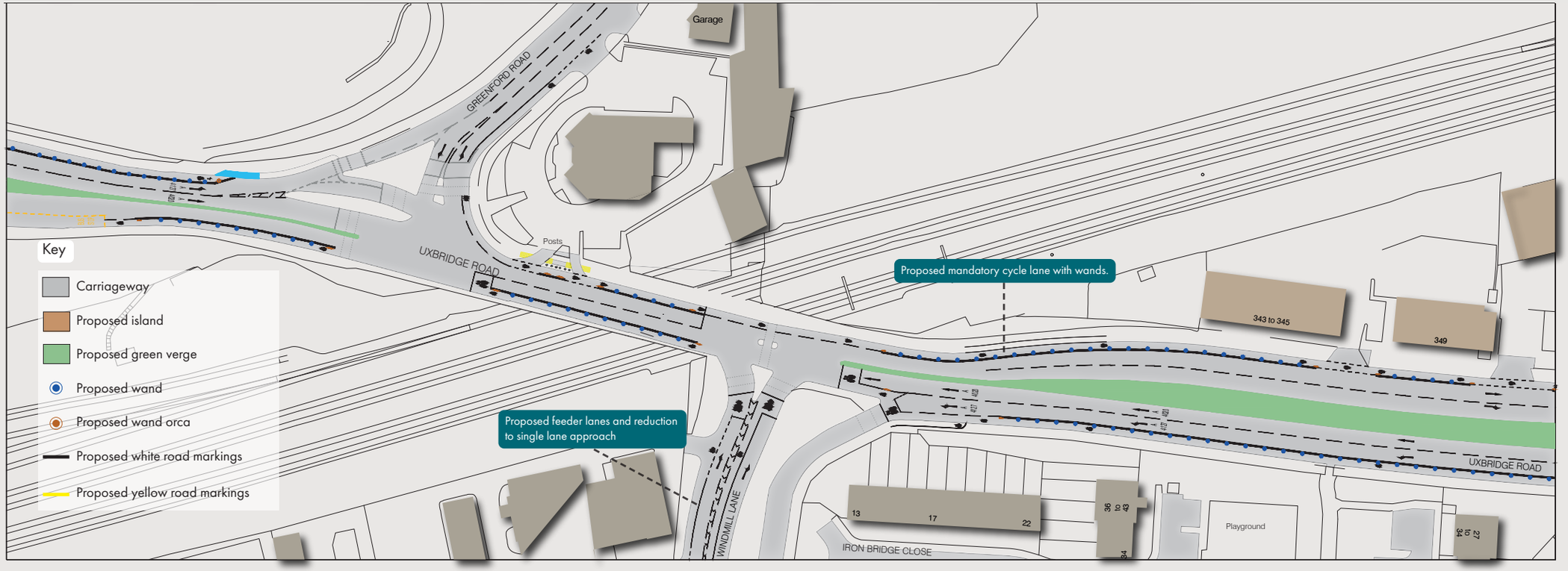
Garage
GREENFORD ROAD
UXBRIDGE ROAD
Posts
Proposed mandatory cycle lane with wands.
343 to 345
349
Proposed feeder lanes and reduction to single lane approach
WINDMILL LANE
IRON BRIDGE CLOSE
Playground
UXBRIDGE ROAD
Key
Carriageway
Proposed island
Proposed green verge
Proposed wand
Proposed wand orca
Proposed white road markings
Proposed yellow road markings

Key
Carriageway
Proposed island
Proposed wand
Proposed wand orca
Proposed white road markings
Proposed yellow road markings
Proposed mandatory cycle lane and changes to lane arrangement on approach to junction.
UXBRIDGE ROAD
N
IRON BRIDGE CLOSE
ALEXANDER CLOSE
WINDMILL LANE
WINDMILL LANE
ELLIS ROAD
ALDERSON PLACE
Uxbridge Road Park
Post

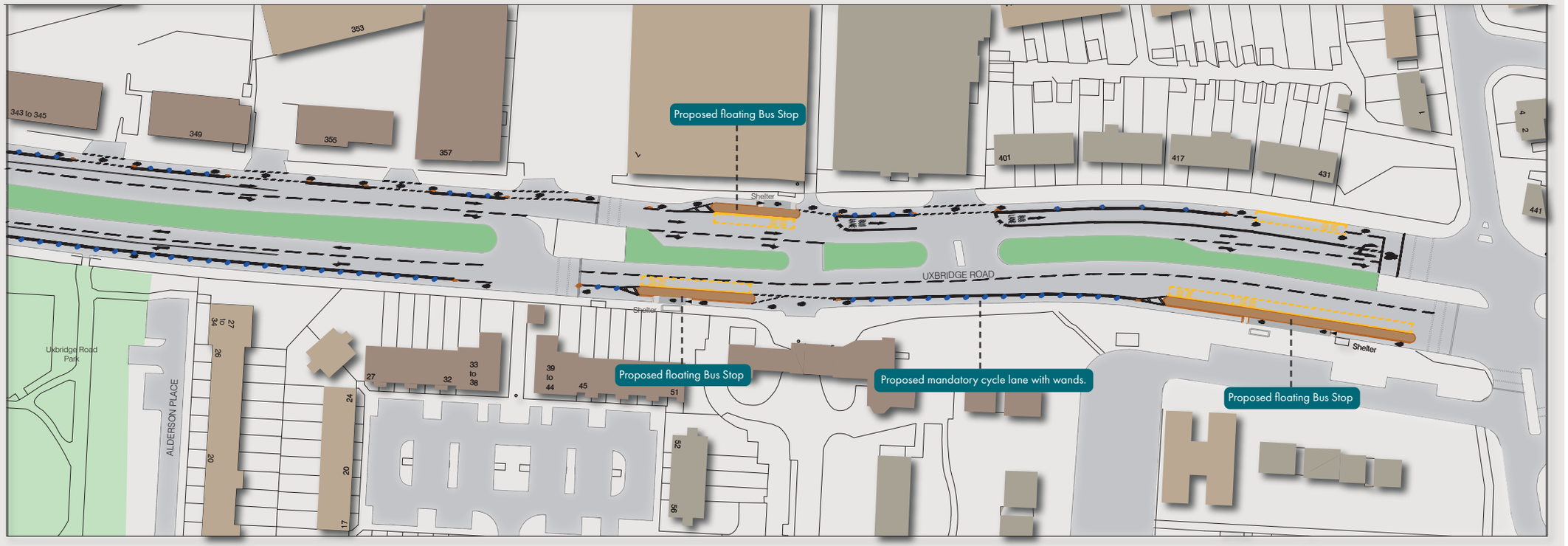
Proposed floating Bus Stop
Shelter
UXBRIDGE ROAD
Shelter
Proposed floating Bus Stop
Proposed mandatory cycle lane with wands.
Proposed floating Bus Stop
Shelter
Uxbridge Road Park
ALDERSON PLACE

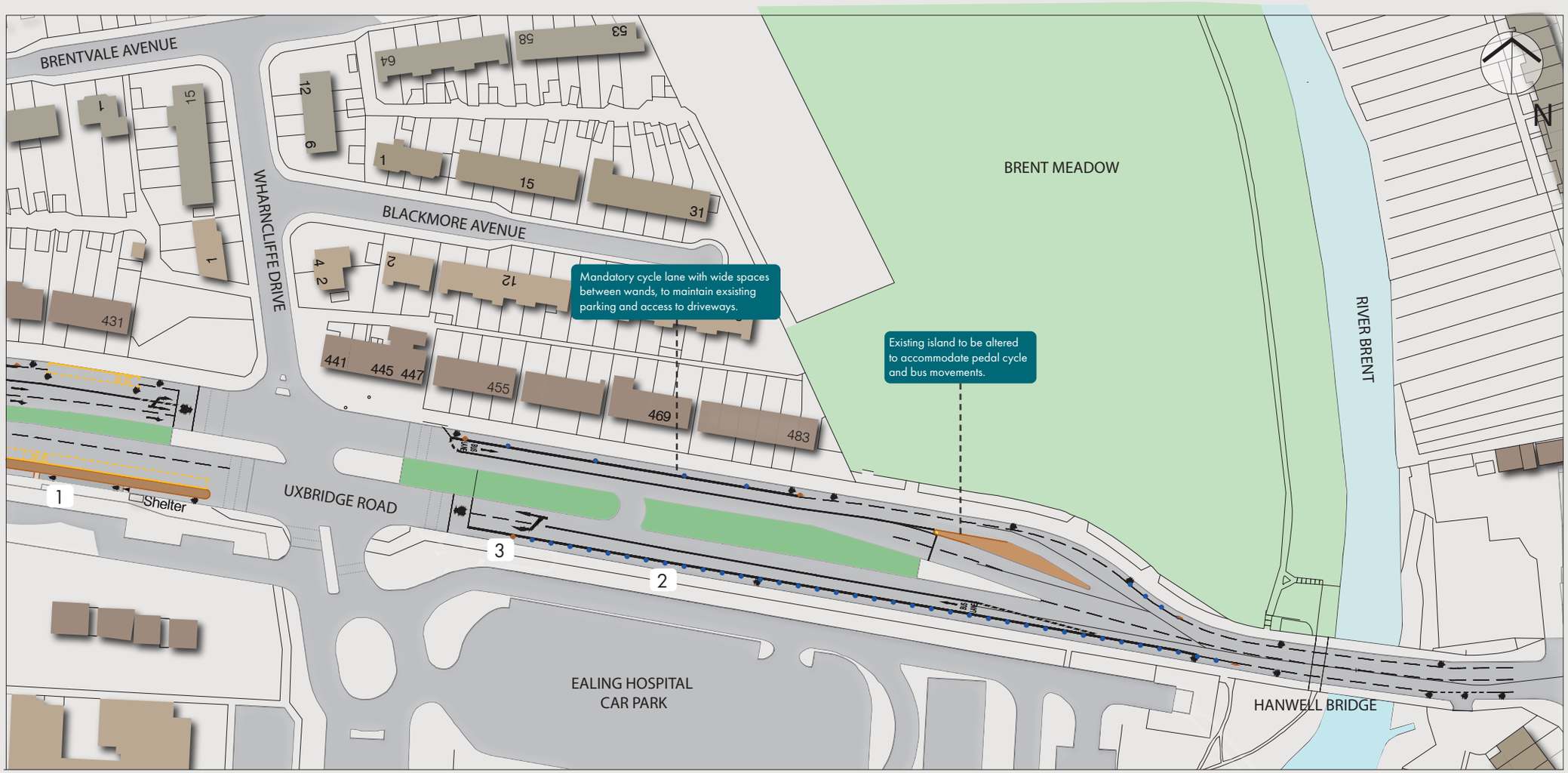



Key

- Carriageway
- Proposed island
- Proposed wand
- Proposed wand orca
- Proposed white road markings
- Proposed yellow road markings