









Option 1a - Improved and upgraded facilities on current layout

Key:

-  Yorkstone or PCC slab paving
-  Gravel - sealed/unbound
-  Tarmac - regular/anti skid surfacing
-  Proposed shrub planted area
-  Proposed tree
-  Bus Stop Reference

Rev.	Date	Comments	Ckd	App
A	12/08/10	Final Report Issue including B+N urban design detail	MSB	LMD
-	24/03/10	ORIGINAL ISSUE	JZC	LMD

 **steer davis gleave**

28-32 Upper Ground London SE1 9PD  
Tel: 020 7910 5000 Fax: 020 7910 5001

Client:  
**London Borough of Ealing**

Title:  
**Ealing Broadway Interchange Study Option 1a**

Drawn <b>LMD</b>	Scale <b>1:1000</b>	@ A3	Rev. <b>A</b>
---------------------	------------------------	------	------------------

Drawing No. <b>22243601_101a</b>	Sheet No. <b>01 of 01</b>
-------------------------------------	------------------------------

BASED UPON ORDNANCE SURVEY'S MAPS WITH THE PERMISSION OF THE CONTROLLER OF HMSO. (c) CROWN COPYRIGHT. UNAUTHORISED REPRODUCTION INFRINGES CROWN COPYRIGHT AND MAY LEAD TO PROSECUTION OR CIVIL PROCEEDINGS. LA 100 032 379 (2010)

PLOT DATE: 12/08/2010 09:16:31 CAD REFERENCE: P:\Projects\22243601\CAD Drawings\22243601\_101a\_revA.dwg - Sheet01