

**Ealing Council
Local Development Framework**

INITIAL PROPOSALS
for the
LDF STRATEGY

Nature Conservation Site Maps

***Planning Policy Section
Development Services / Built Environment
Regeneration & Housing***

Table 1: Sites of Importance for Nature Conservation in Ealing

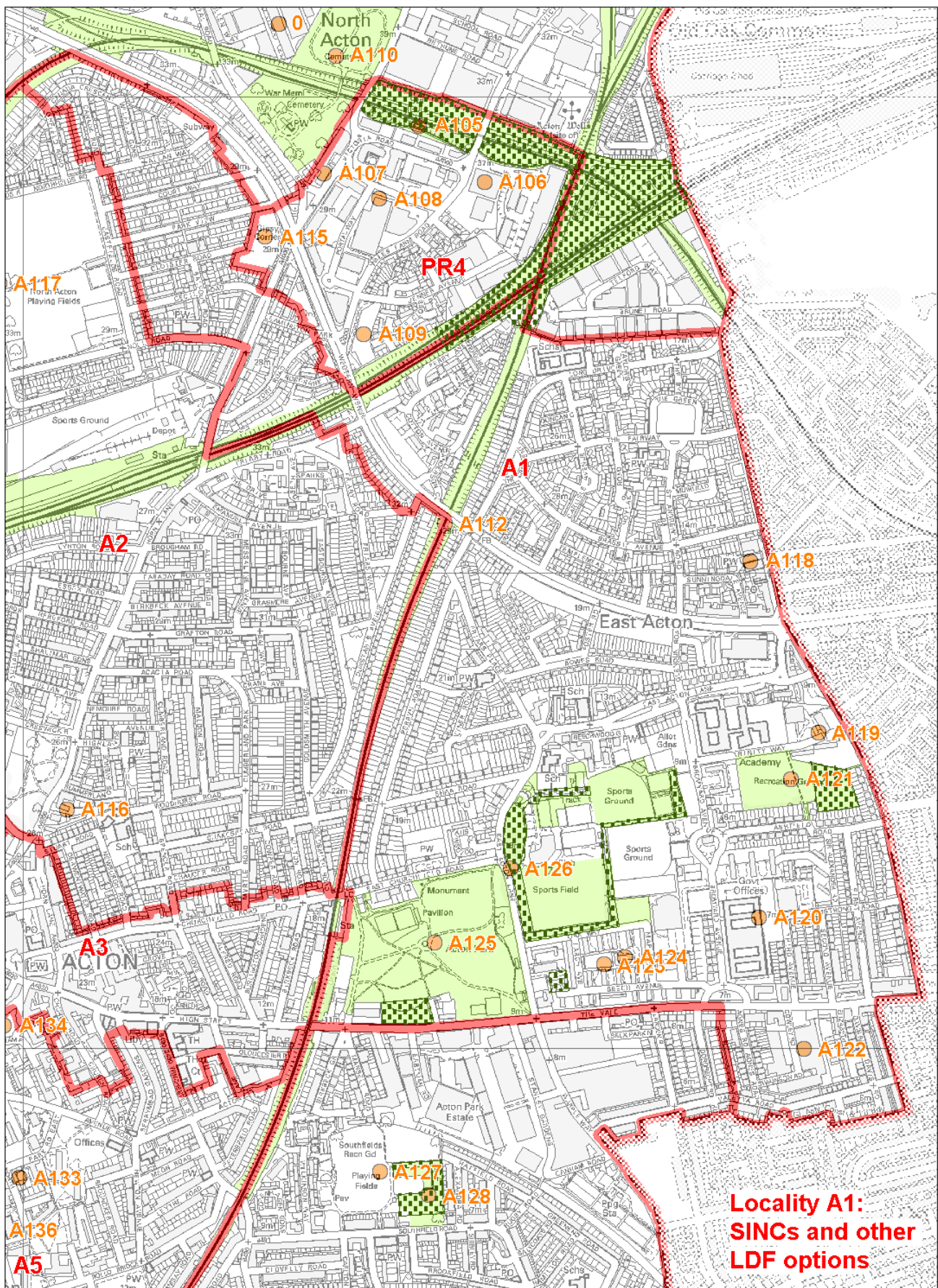
GLA ref	LDF ref	UDP ref	Site Name
Sites of Metropolitan Importance			
M006		75	London's Canals
M008	P101	44	Perivale Wood Local Nature Reserve
M037	N115	58	Islip Manor Meadows
M044		67	Horsenden Hill
M051	N101	60	Yeading Brook Meadows
M115		15	Gunnersbury Triangle
Sites of Borough Importance: Grade I			
EaBI01	N102	59	The West London Shooting Grounds and Down Manor
[EaBI02			<i>Hayes Pasture at Yeading Brook (now entirely in Hillingdon)]</i>
EaBI03	G132	63	Smith's Farm, Marnham Fields, Bridge Farm Open Space & Greenford Lagoons
EaBI04	S131	70	Tentelow Lane Woodland and Meadow
[EaBI05			<i>Greenford Park Cemetery (downgraded to EaBI24)]</i>
EaBI06	G121	48	Greenford Birch Wood
EaBI07		47	Long Drive Grassland
EaBI08	G103	52	Halsbury Road Railway Cutting
EaBI09	S128	1	Boundary Stream and the Aviary
EaBI10A	S141	3	Brent River Park South: Blackberry Corner, Jubilee Meadow, Trumpers Field & Fox Meadow
EaBI10B	H126	2	Brent River Park South: Elthorne Waterside
EaBI10C	S142	3	Brent River Park South: Glade Lane Canalside Park
EaBI11	G105	46	Grove Farm (formerly Ealing Northern Sports Ground)
EaBI12	S129	3	Long Wood Local Nature Reserve and meadows
EaBI13	H117/H118	28	City of Westminster Cemetery
EaBI14A	P112	9, 12, 13, 14	Brent River Park North: Hanger Lane to Great Western Railway
EaBI14B	P111	11	Brent River Park North: Great Western Railway to Marnham Fields
EaBI14C			Brent River Park North : Brent Valley Golf Club to Uxbridge Road
EaBI15	E112	24	Fox Wood and Hanger Hill Park
EaBI16	E113	24	Hanger Hill Wood
EaBI17			<i>Grand Union Canal (upgraded to M006)</i>
EaBI18	S139		St Mary the Virgin Churchyard, Norwood Green
EaBI19	A111	17	Acton Railsides
EaBI20	H127		Wyncote Farm

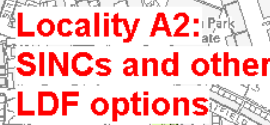
Sites of Borough Importance: Grade II			
EaBII01	N112		Lime Trees Golf Course
EaBII02	N107	61	Hayes By-pass Roughs
[EaBII03			<i>Rectory Park Extension & Kensington Sports Ground (downgraded to part of EaL01)]</i>
EaBII04	N121	56	Northolt Manor and Belvue Park
[EaBII05			<i>Toplock Depot (lost to development)]</i>
EaBII06	S133	71	Field and wood between Osterley Lane & St Mary's Avenue South
EaBII07	G140	50	The Litten Local Nature Reserve
EaBII08	G113	55	Lyons Tree Belt
EaBII09	H117	28	Hanwell Cemetery
EaBII10	E123	27	Gurnell Grove and Castle Bar Park
EaBII11	E127	26	Montpelier Park Wood
EaBII12	E148		South Ealing Cemetery
EaBII13	E114		Ealing Reservoir
EaBII14		20	Twyford Abbey Grounds
EaBII15	A114	25	Former Guinness Mounds
EaBII16	P109		Central Line in Ealing and Castle Bar Branch Line Railsides
EaBII17	E102, H111		Ealing Broadway to Hanwell Railsides
EaBII18	S103		Southall Railsides
EaBII19	E101	25	Piccadilly and District Line Railsides in Ealing
EaBII20			Silverlink Metro and Dudding Hill Loop Railsides in Ealing
EaBII21	P102		Perivale Community Centre
EaBII22			River Brent at Hanger Lane
EaBII23	S152		Havelock Cemetery
EaBII24	G142		Greenford Park Cemetery
EaBII25		3	St Bernard's Hospital Walls
EaBII26	E118		Mason's Green Lane
EaBII27	E115		St Augustine's Priory
Sites of Local Importance			
EaL01	N109	62	Rectory Park
[EaL02			<i>Canalside Woodlands (now included in M006)]</i>
EaL03	N123	58	Islip Manor Park
EaL04	S22	69	Avenue Road Hedge
EaL05	S137		Norwood Hall Woodland
EaL06	N133		Wood End Wireless Station
EaL07		51	Ravenor Park Nature Area and stream
EaL08	G127	49	Holy Cross Churchyard, Greenford
[EaL09			<i>St Bernard's Hospital (lost to development)]</i>
EaL10			Sudbury Lane

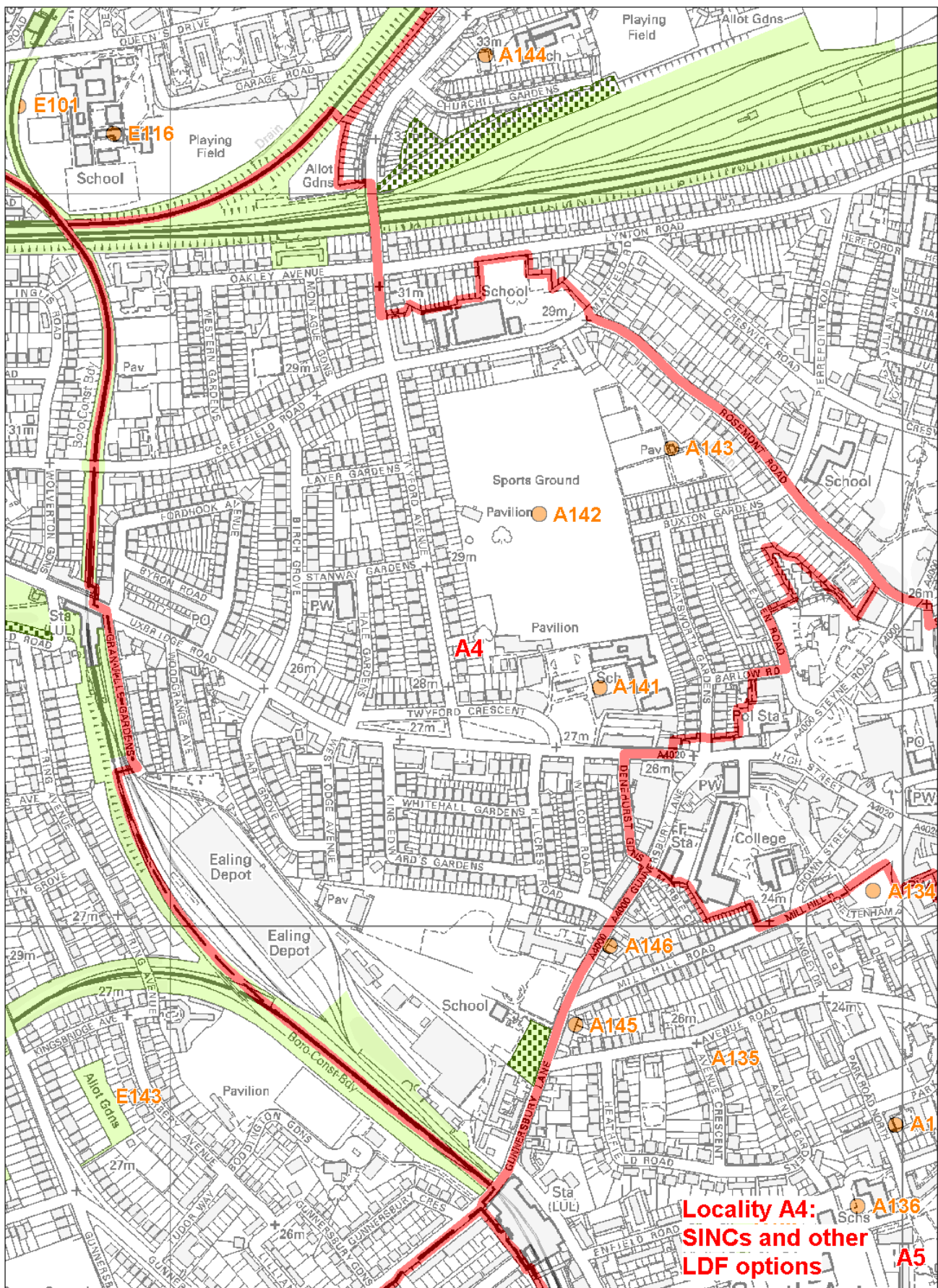
EaL11	H103		Cuckoo Park
EaL12	E136		Northfield Avenue
EaL13	E129	32	The Grange Estate Pond
EaL14	E139	38, 39	Lammas Park Enclosure and Nature Area
EaL15			St Mary's Churchyard, Ealing
EaL16	E107	34	Cleveley Crescent Allotments
EaL17	E109	33	Hanger Lane Gyratory
EaL18			Connell Crescent Allotments
EaL19	E145	31	Barons Pond
EaL20		16	Heathfield Gardens
EaL21	A110		North Acton Cemetery
EaL22	A126	23	Acton Park Nature Conservation Area & Acton Lane Sports Ground
[EaL23			<i>Scrubs Wood, Ealing Section (now entirely in Hammersmith & Fulham)]</i>
EaL24		36	Christ Church School Nature Area
EaL25	E146	37	Ealing Common
EaL26	S109	72	Southall Park Nature Conservation Area
EaL27		42	Walmer Gardens Open Space
EaL28		41	Haslemere Wildlife Reserve
EaL29	E149	40	Blondin Park Nature Area
EaL30	A121	22	Trinity Way Nature Area
EaL31	A128	21	Southfields Recreation Ground Nature Area
EaL32	N113	57	The West London Academy Nature Area
EaL33		43	Wall at Factory Yard
EaL34	E144	31	Pope's Field
EaL35	G107		Ridding Lane Open Space
EaL36			Ealing Central Sports Ground
EaL37	S112		Cranleigh Park Rough
EaL38			Whittle Road Park
EaL39	A104		Wesley Playing Fields
EaL40	N103		Down Way Park
EaL41	A132		Jerome Allotments
EaL42	E143		Carberry Avenue Allotments
EaL43	H105		Framfield Allotments
EaL44	S151		Hortus Cemetery
EaL45	G122		Oldfield Primary School
EaL46	N131		Northolt Park Meadow

Table 2: SINC/SMI sites by LDF Localities

LDF ref	Site	GLA ref	UDP ref
Acton			
A1			
A121	Trinity Way Nature Area	EaL30	22
A126	Acton Park Nature Conservation Area & Acton Lane Sports Ground	EaL22	23
?	Silverlink Metro and Dudding Line Railsides in Ealing (Part)	EaBII20	
A2			
A111	Acton Railsides (Part)	EaBI19	17
A3			
?	Silverlink Metro and Dudding Line Railsides in Ealing (Part)	EaBII20	
A4			
?	Heathfield Gardens	EaL20	
A5			
A132	Jerome Allotments	EaL41	
A6			
?	Gunnersbury Triangle	M115	15
A128	Southfields Recreation Ground Nature Area	EaL31	21
?	Silverlink Metro and Dudding Line Railsides in Ealing (Part)	EaBII20	

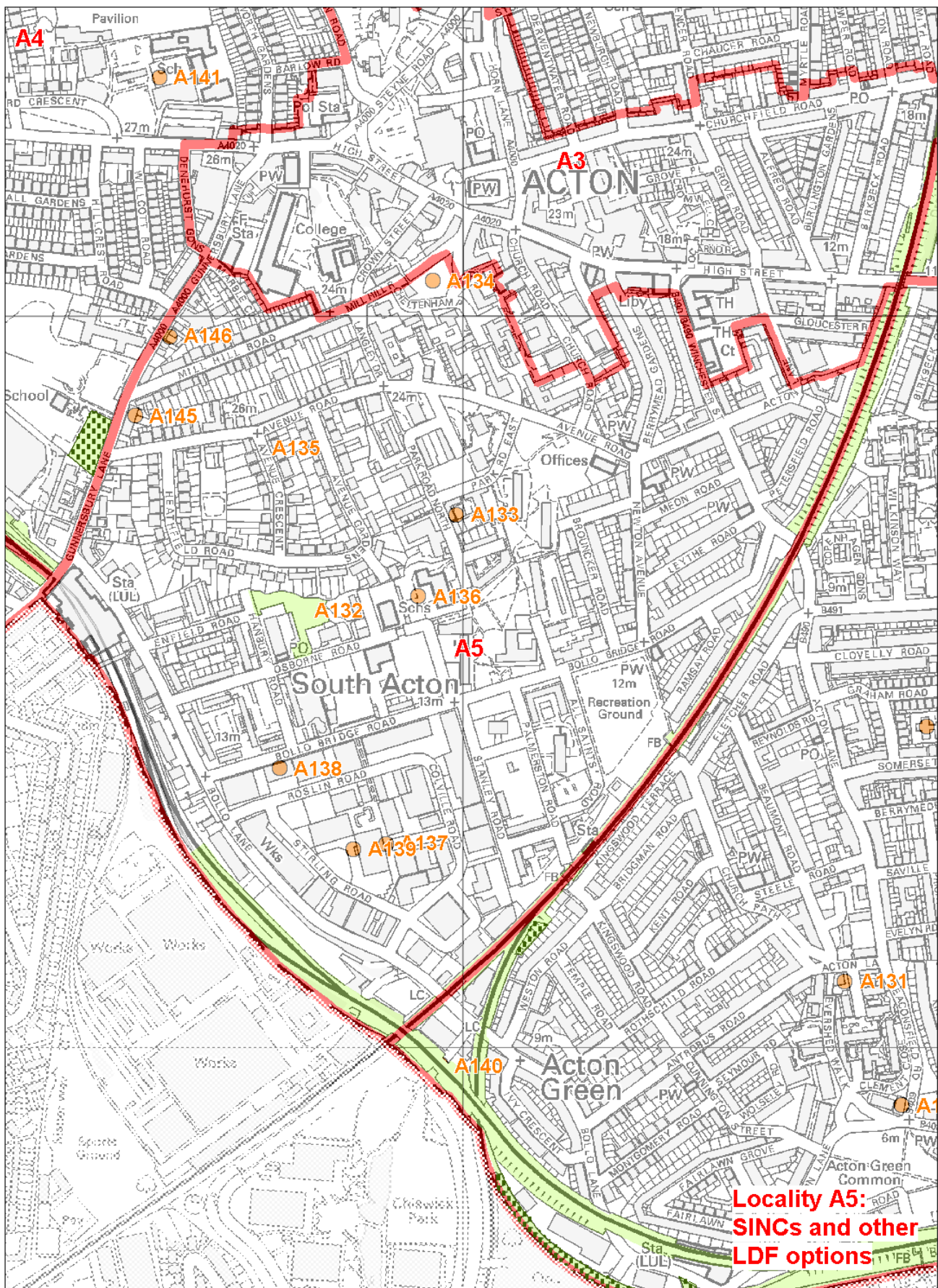






This map is based on Ordnance Survey material with permission of OS on behalf of the Controller of HMSO. Crown copyright. Unauthorised reproduction infringes Crown copyright and may lead to prosecution or civil proceedings. LB Ealing Licence No. 100019807 2008. The OS mapping included within this web-site/document is provided by LB Ealing under licence from OS in order to fulfil its public function to act as a planning authority. Persons viewing this mapping should contact Ordnance Survey copyright for advice where they wish to license OS mapping for their own use.

By: eGIS Team
Information & Data Management
Business Services Group
Plot date: October 2008
Scale: do not scale
w/s: LocalityA4_NCS.p

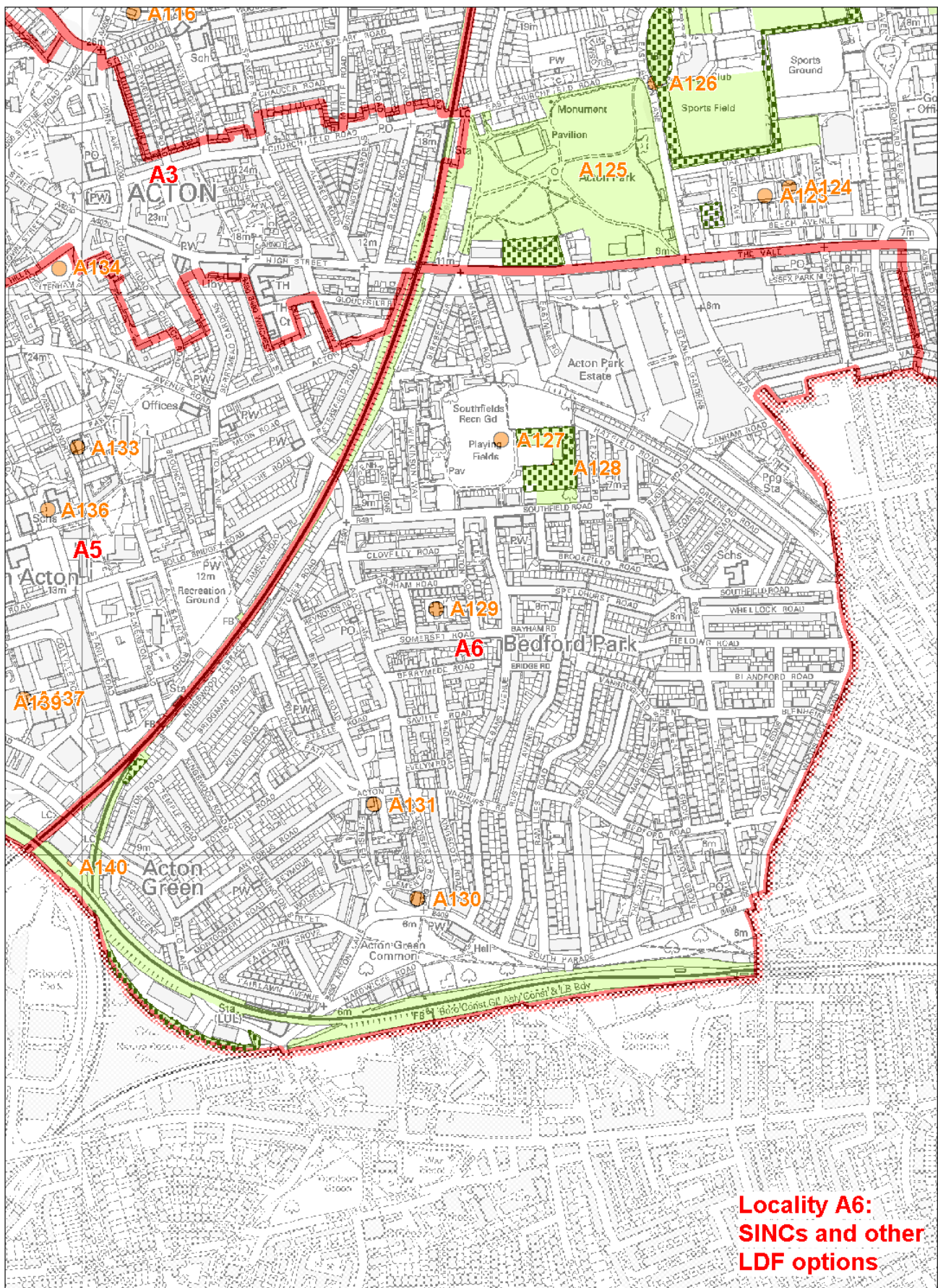


**Locality A5:
SINCS and other
LDF options**

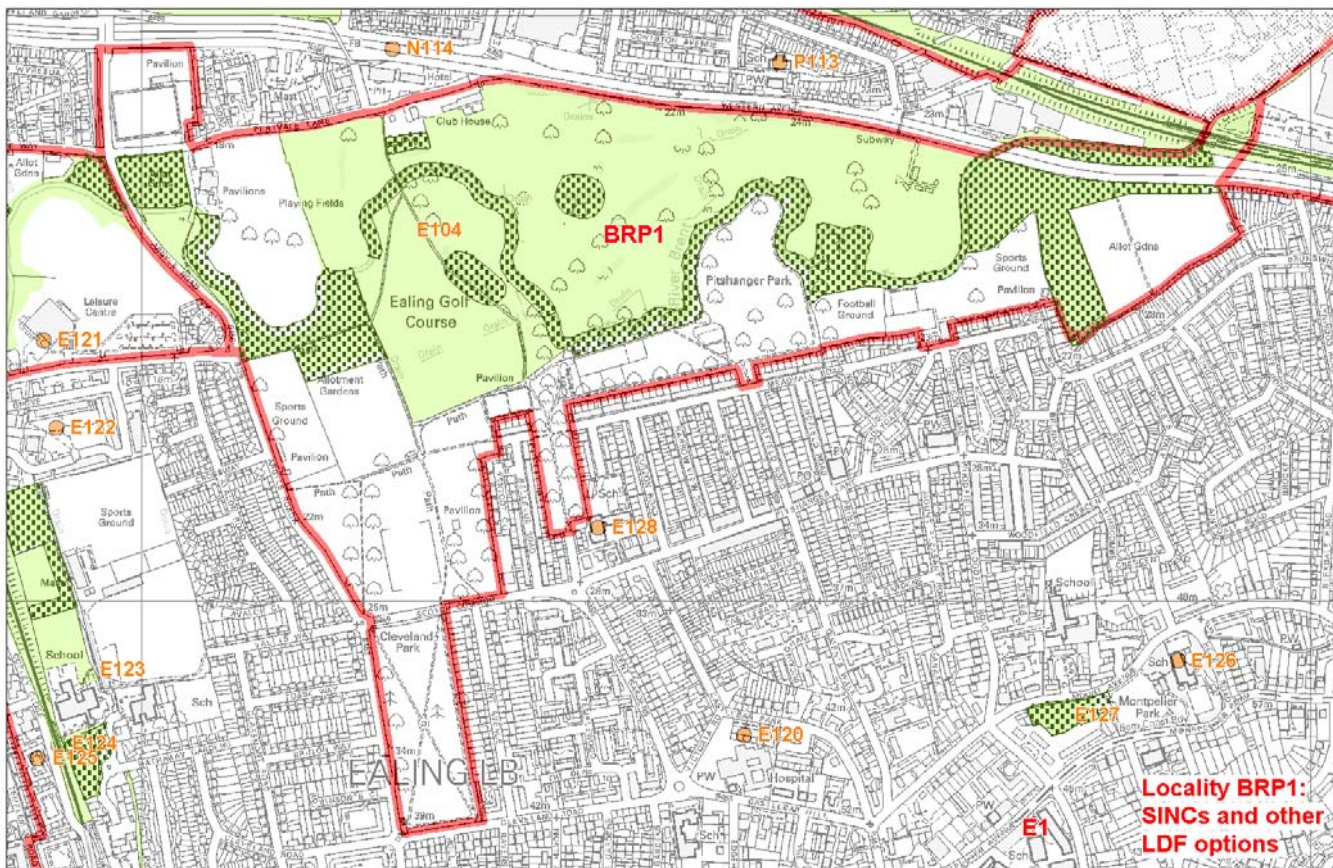


This map is based on Ordnance Survey material with permission of OS on behalf of the Controller of HMSO. Crown copyright. Unauthorised reproduction infringes Crown copyright and may lead to prosecution or civil proceedings. LB Ealing Licence No. 100019807 2008. The OS mapping included within this web-site/document is provided by LB Ealing under licence from OS in order to fulfil its public function to act as a planning authority. Persons viewing this mapping should contact Ordnance Survey copyright for advice where they wish to license OS mapping for their own use.

By: eGIS Team
Information & Data Management
Business Services Group
Plot date: September 2008
Scale: do not scale
w/s: LocalityA5_NCS.p



Brent River Park			
LDF ref	Site	GLA ref	UDP ref
BRP1			
P112	Brent River Park North: Hanger Lane to Great Western Railway (Part)	EaBI14A	
BRP2			
P112	Brent River Park North: Hanger Lane to Great Western Railway (Part)	EaBI14A	
BRP3			
P111	Brent River Park North: Great Western Railway to Marnham Fields	EaBI14B	11
No plot number	Brent River Park North: Brent Valley Golf Club to Uxbridge Road	EaBI14C	
BRP4			
S141	Brent River Park South: Hanwell Flight	EaBI10A	3
H126	Brent River Park South: Elthorne Waterside	EaBI10B	2
S142	Brent River Park South: Glade Lane Canalside Park	EaBI10C	3
H127	Wyncote Farm	EaBI20	
S129	Long Wood and Meadow	EaBI12	1
S128	Boundary Stream and the Aviary	EaBI09	1
S131	Tentelow Lane Woodland and Meadow	EaBI04	



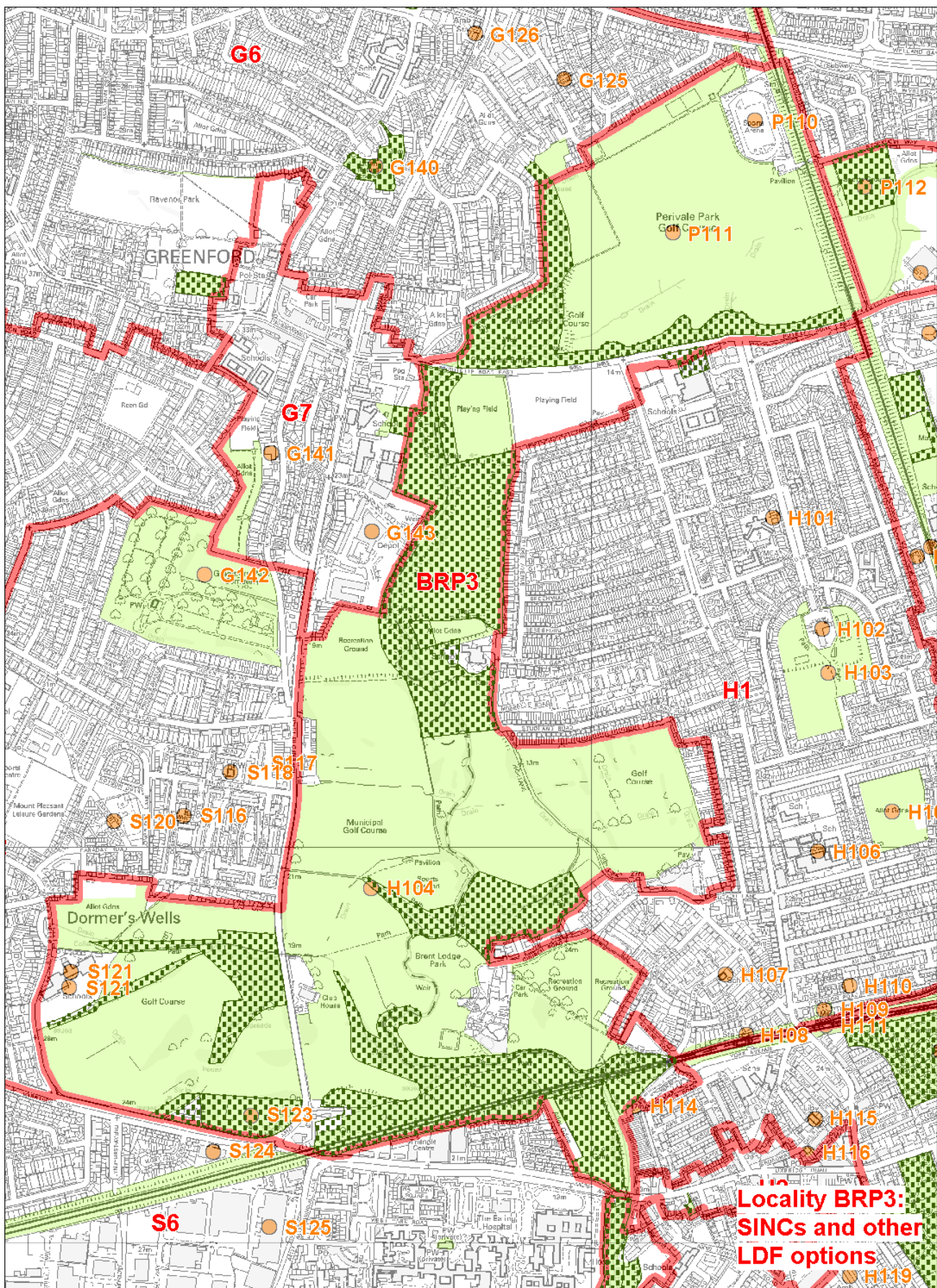
**Locality BRP1:
SINC and other
LDF options**

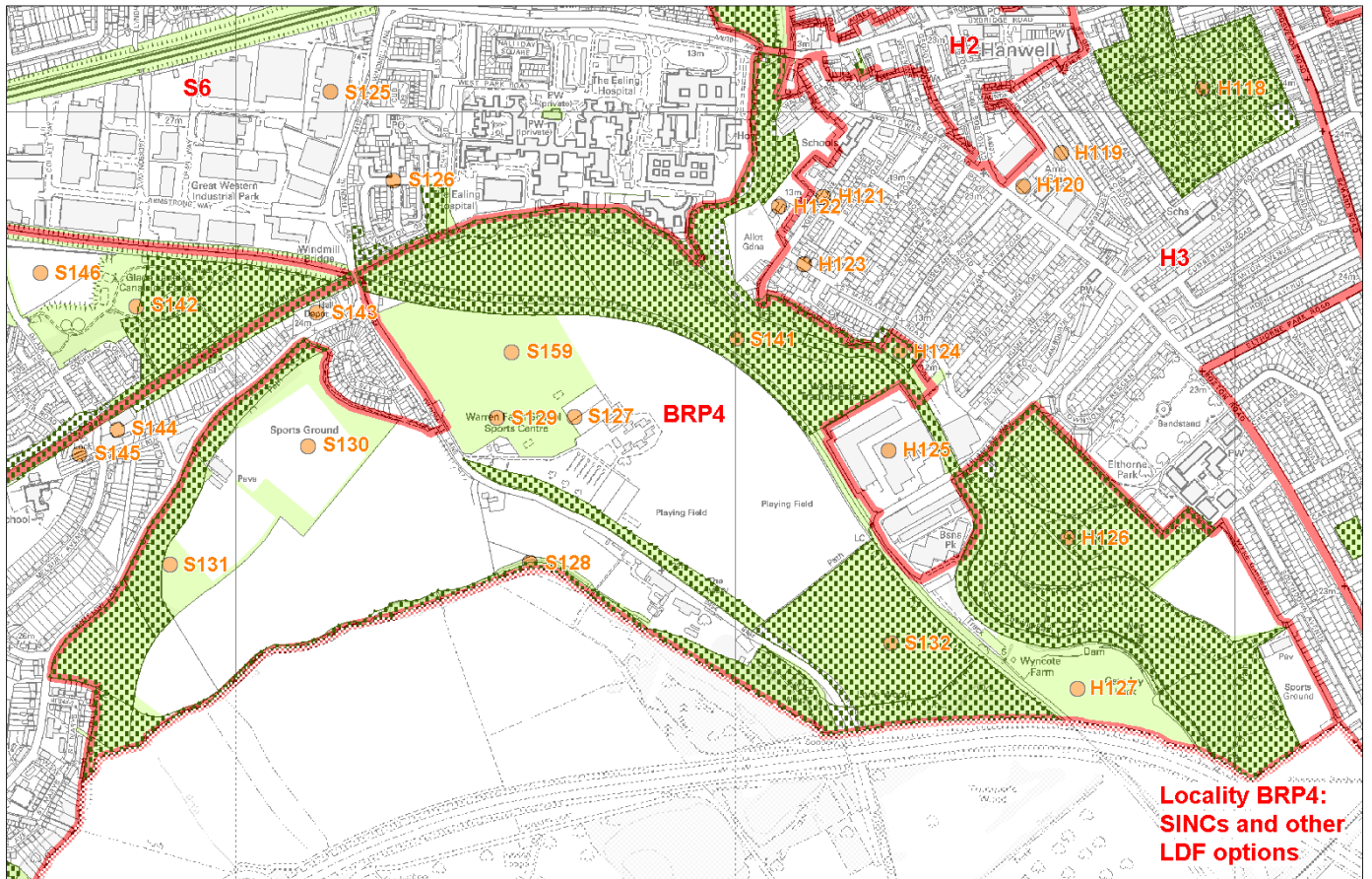


This map is based on Ordnance Survey material with permission of OS on behalf of the Controller of HMSO. Crown copyright. Unauthorised reproduction infringes Crown copyright and may lead to prosecution or civil proceedings. LB Ealing Licence No. 100018007 2000. The OS mapping included within this web-site document is provided by LB Ealing under licence from OS in order to fulfil its public function to act as a planning authority. Persons viewing this mapping should contact Ordnance Survey copyright for advice where they wish to license OS mapping for their own use.

By: eGIS Team
Information & Data Management
Business Services Group
Print date: October 2000
Scale: do not scale
ref: LocalityBRP1_NCS_L



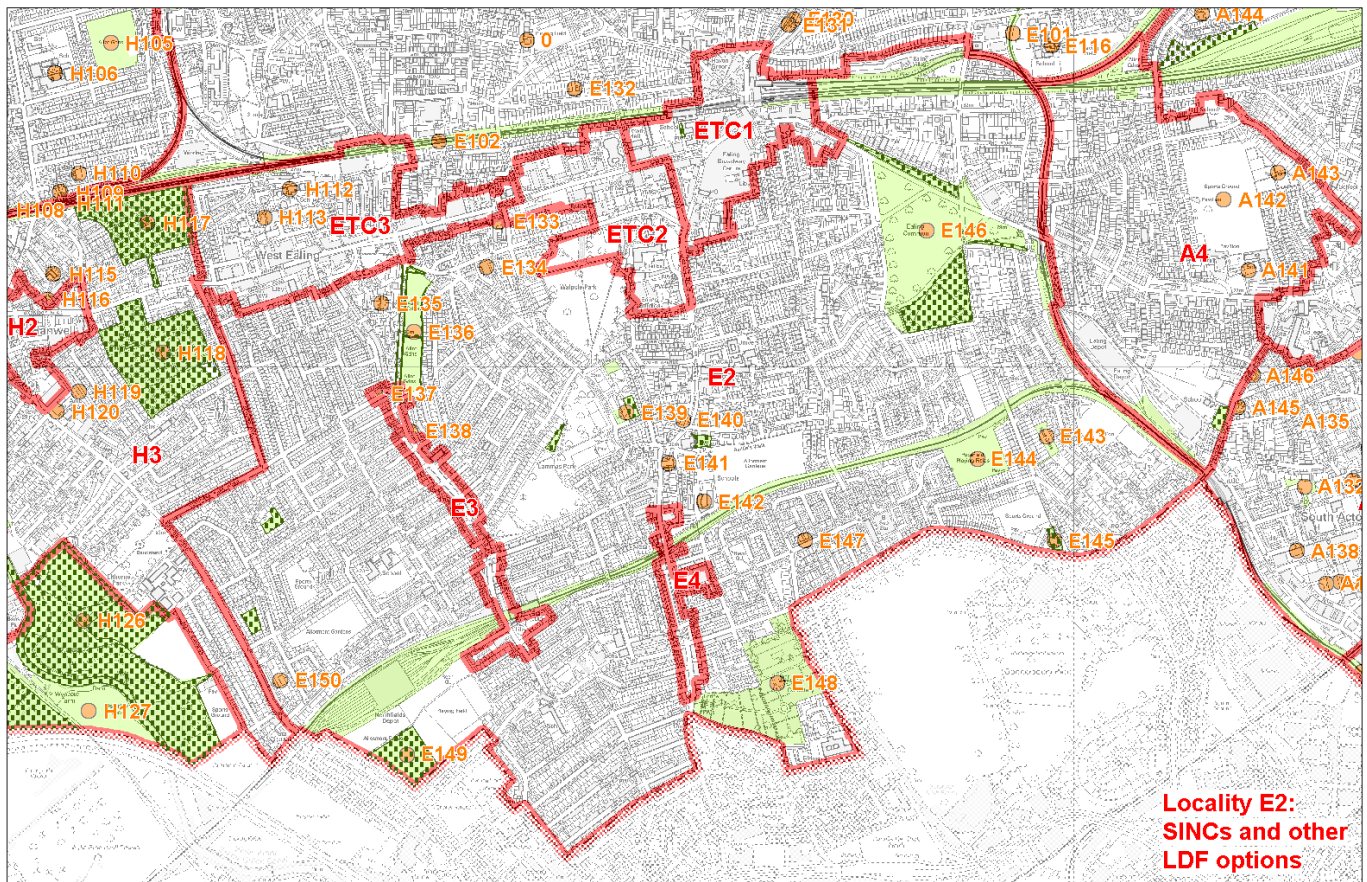




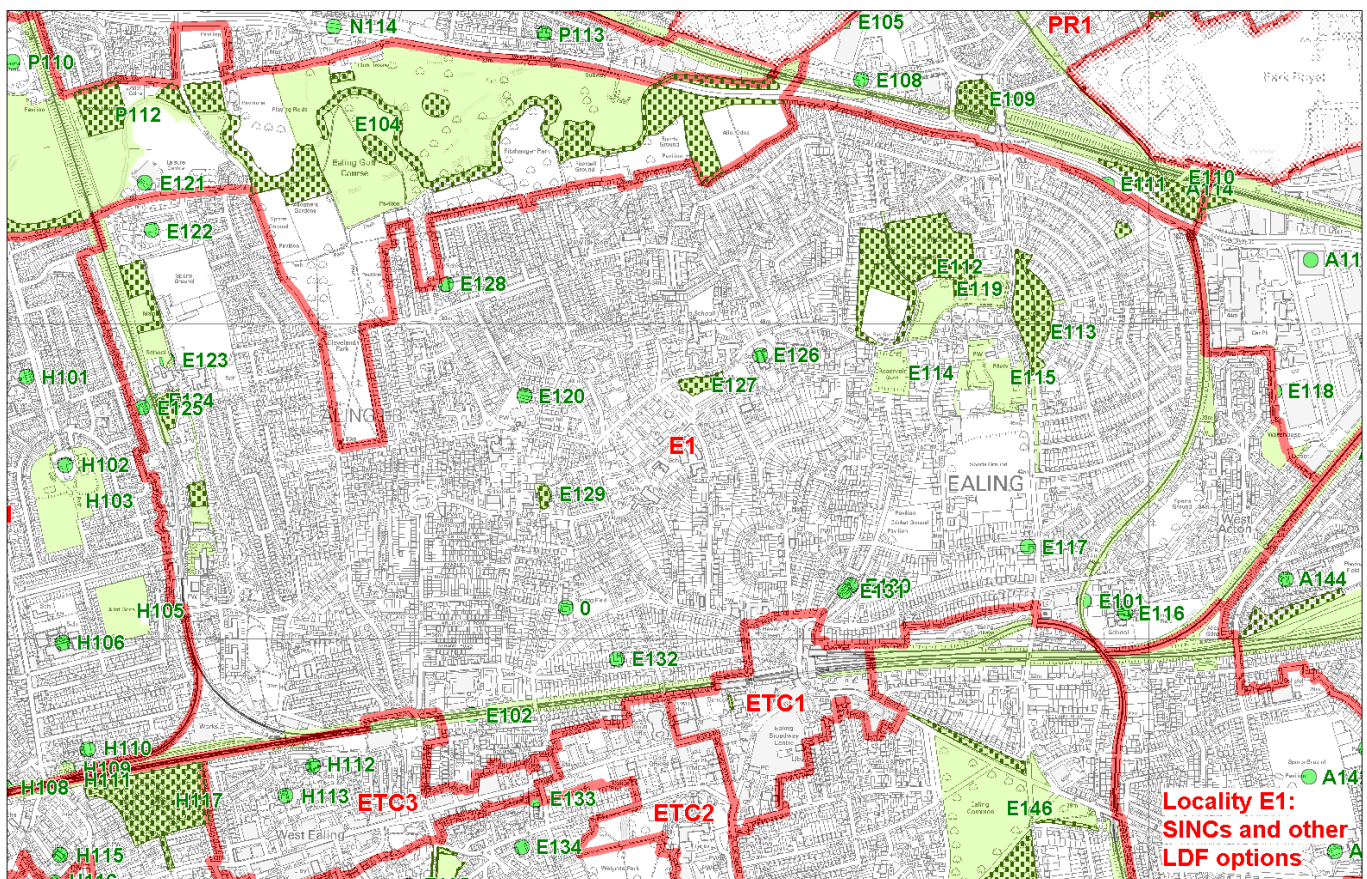
This map is based on Ordnance Survey material with permission of OS on behalf of the Controller of HMSO. Crown copyright. Unauthorised reproduction infringes Crown copyright and may lead to prosecution or civil proceedings. LB Ealing Licence No. 100019807 2008. The OS mapping included within this web-site/document is provided by LB Ealing under licence from OS in order to fulfil its public function to act as a planning authority. Persons viewing this mapping should contact Ordnance Survey copyright for advice where they wish to license OS mapping for their own use.

By: eGIS Team
Information & Data Management
Business Services Group
Plot date: October 2008
Scale: do not scale
wfs: LocalityBRP4_NCS_L

Ealing			
LDF ref	Site	GLA ref	UDP ref
E1			
E129	The Grange Estate Pond	EaL13	32
? not plotted	Connell Crescent Allotments	EaL18	
E113	Hanger Hill Wood	EaBI16	24
E115	St Augustine's Priory	EaBI127	
E112	Fox Wood and Hanger Hill Park	EaBI15	24
E114	Ealing Reservoir	EaBI13	
E127	Montpelier Park Wood	EaBI11	26
E123	Gurnell Grove and Castelebar PArk	EaBI10	27
E102	Ealing Broadway to Hanwell Railsides (part)	EaBI17	
E2			
E146	Ealing Common	EaL25	37
E143	Carberry Avenue Allotments	EaL42	
E144	Popefield	EaL34	31
E145	Barons Pond	EaL19	32
?not plotted	St Mary's Churchyard	EaL15	
E139	Lammas park Enclosure and Nature Area	EaL14	38, 39
E136	Northfield Avenue	EaL12	29
? not plotted	Walmer Garden Open Space	EaL27	42
? not plotted	Haslemere Wildlife Reserve	EaL28	41
E149	Blondin Park Nature Area	EaL29	40
E148	South Ealing Cemetery	EaBI12	
E101	Piccadilly & District Line Railsides (part)	EaBI19	25



**Locality E2:
SINC and other
LDF options**

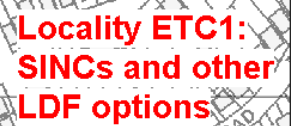


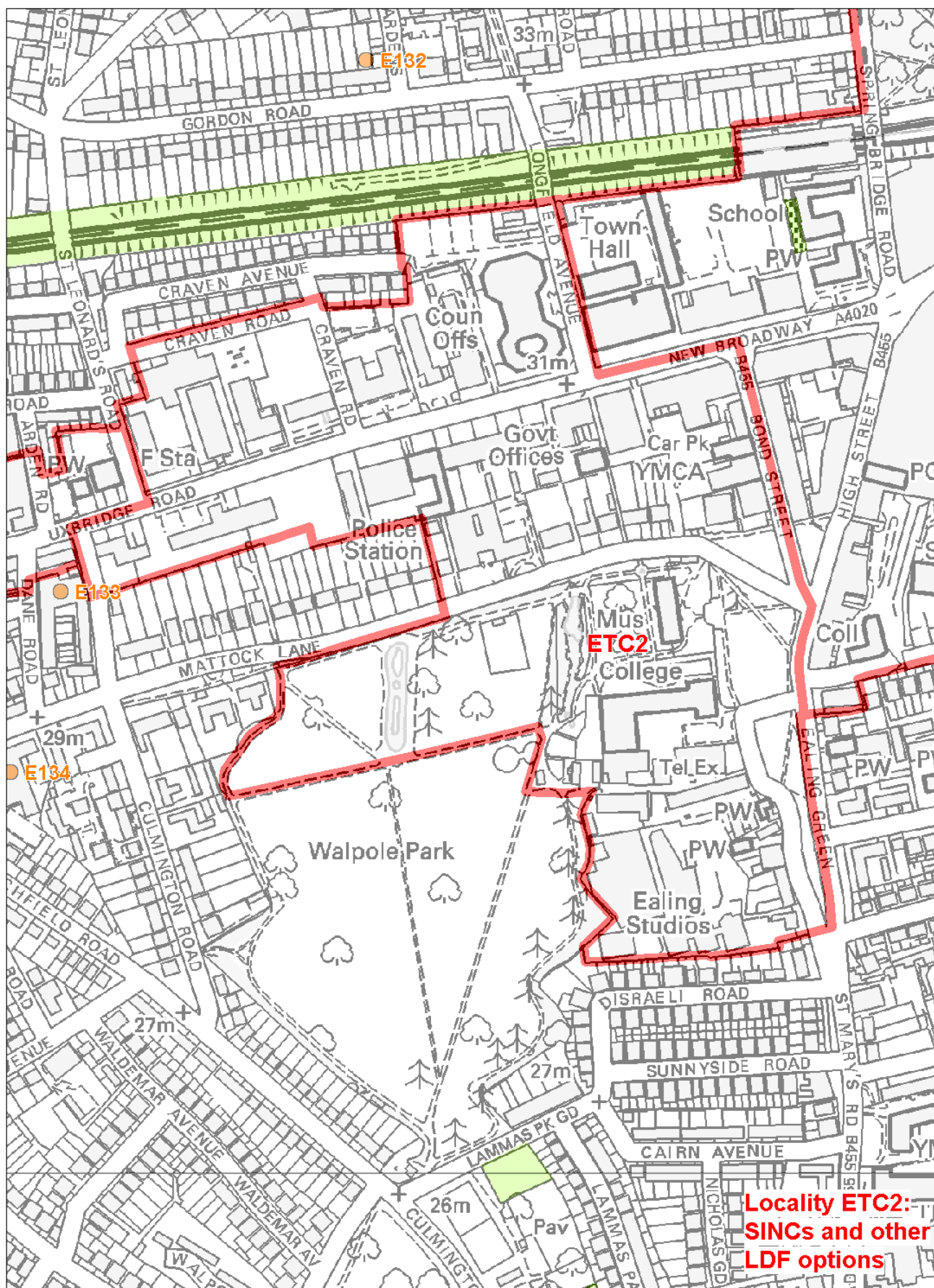
**Locality E1:
SINC and other
LDF options**



**Locality E4:
SINC and other
LDF options**

LDF ref	Site	GLA ref	UDP ref
ETC1			
? not plotted	Christchurch School Nature Area	EaL24	
E102	Ealing Broadway to Hanwell Railsides (part)	EaBII17	
ETC3			
E102	Ealing Broadway to Hanwell Railsides (part)	EaBII17	



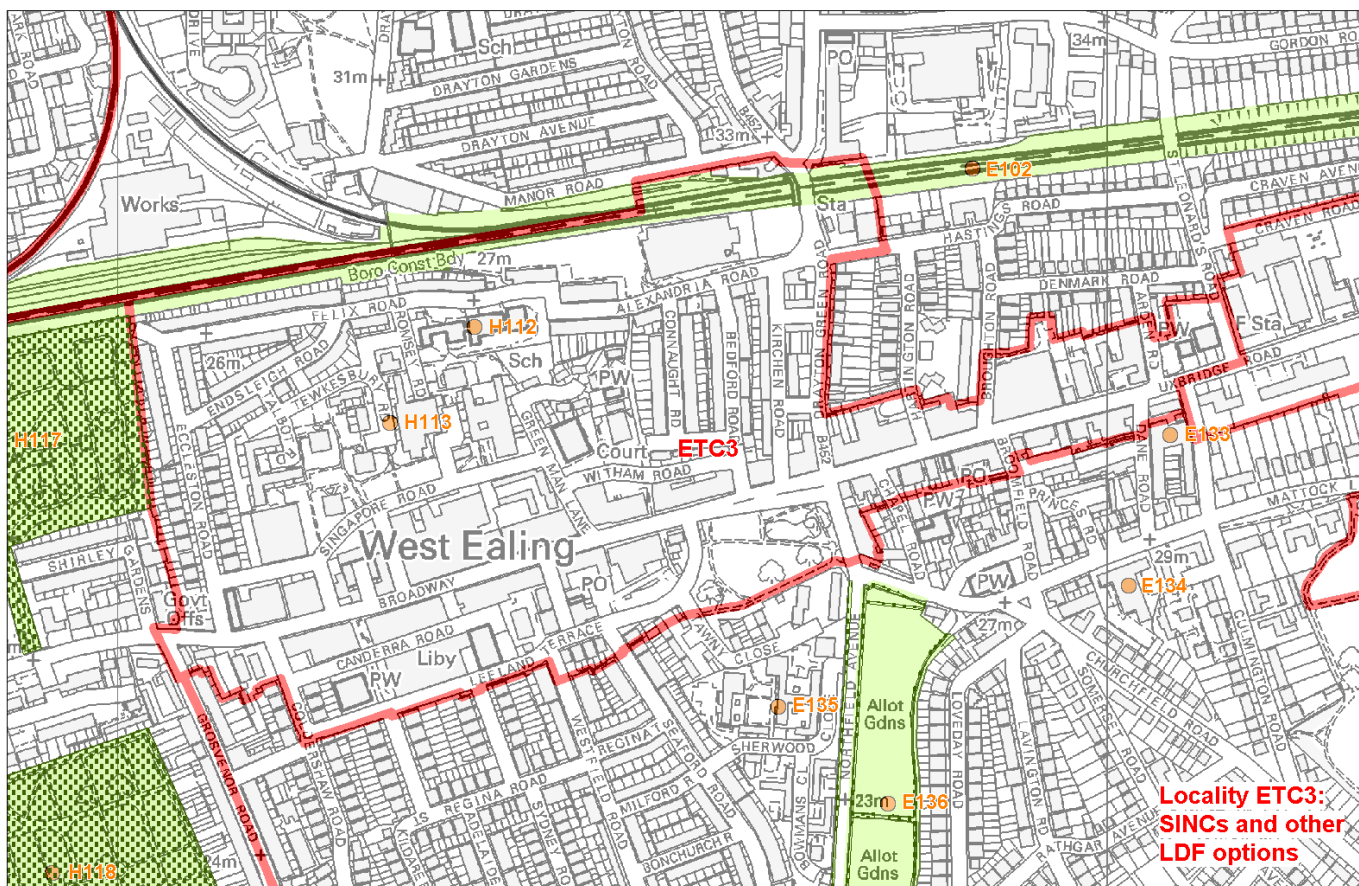


**Locality ETC2:
SINC and other
LDF options**

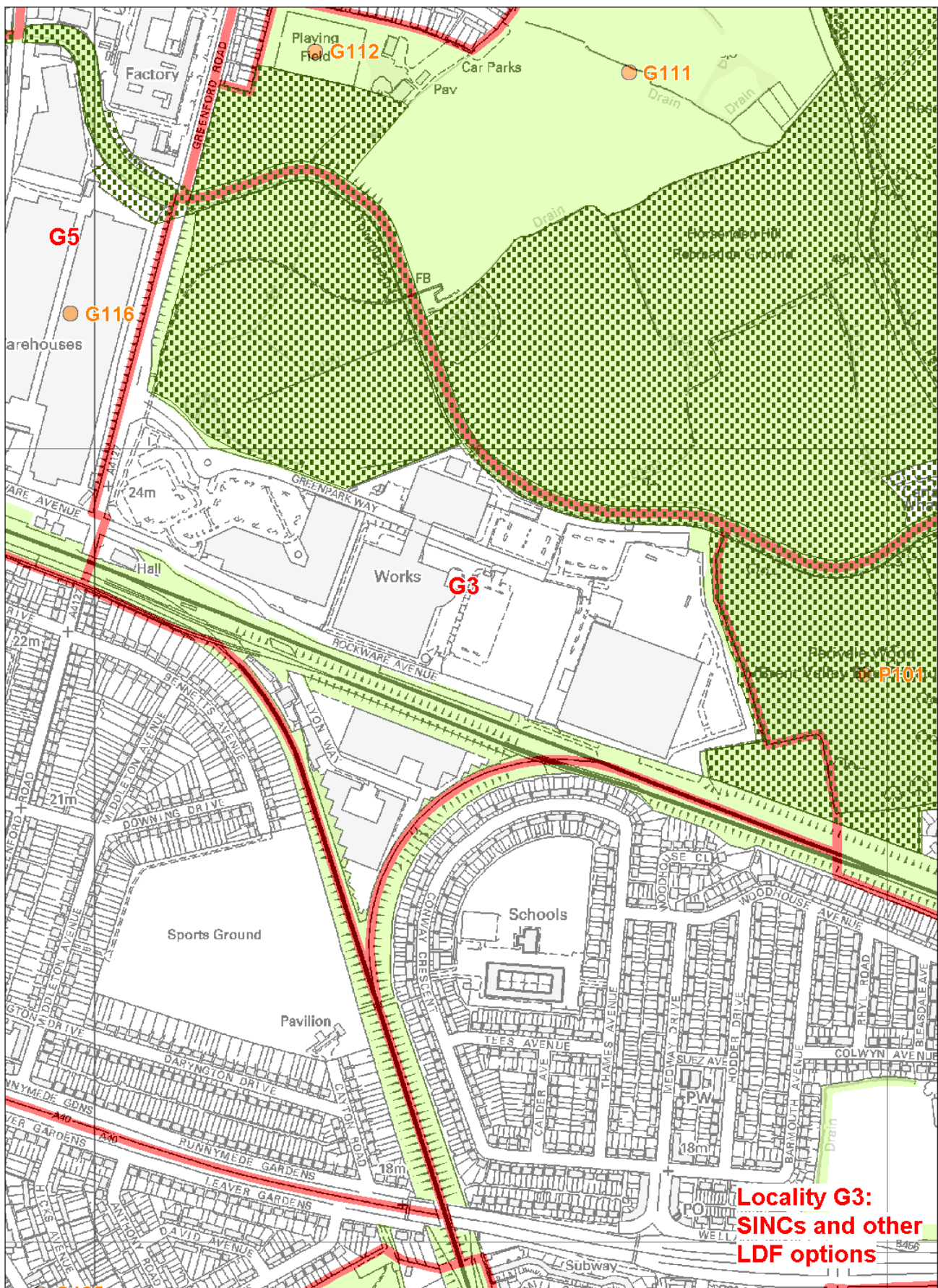


This map is based on Ordnance Survey material with permission of OS on behalf of the Controller of HMSO. Crown copyright. Unauthorised reproduction infringes Crown copyright and may lead to prosecution or civil proceedings. LB Ealing Licence No. 100019807 2008. The OS mapping included within this web-site/document is provided by LB Ealing under licence from OS in order to fulfil its public function to act as a planning authority. Persons viewing this mapping should contact Ordnance Survey copyright for advice where they wish to license OS mapping for their own use.

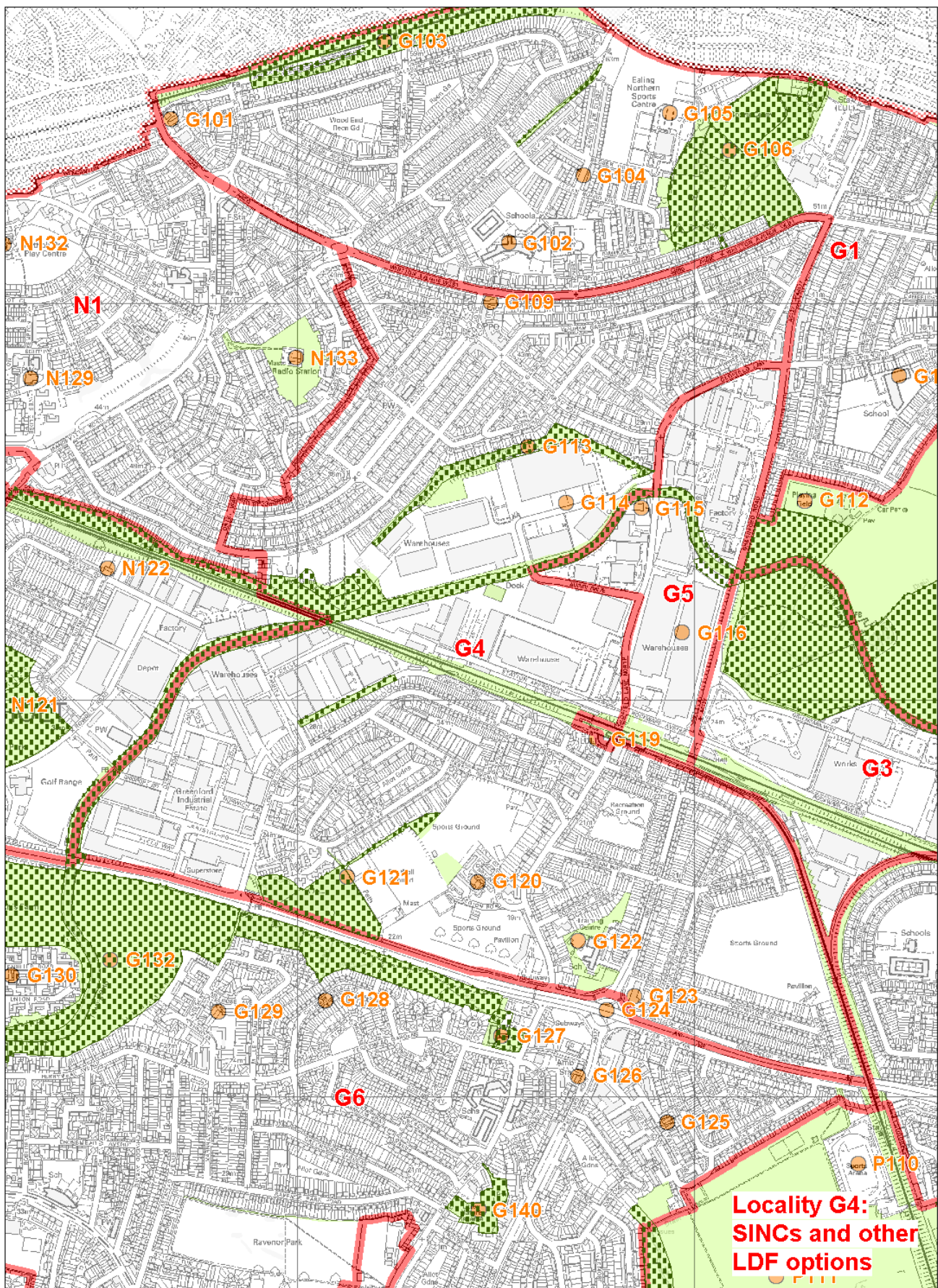
By: eGIS Team
Information & Data Management
Business Services Group
Plot date: October 2008
Scale: do not scale
w/s: LocalityETC2 NCS p

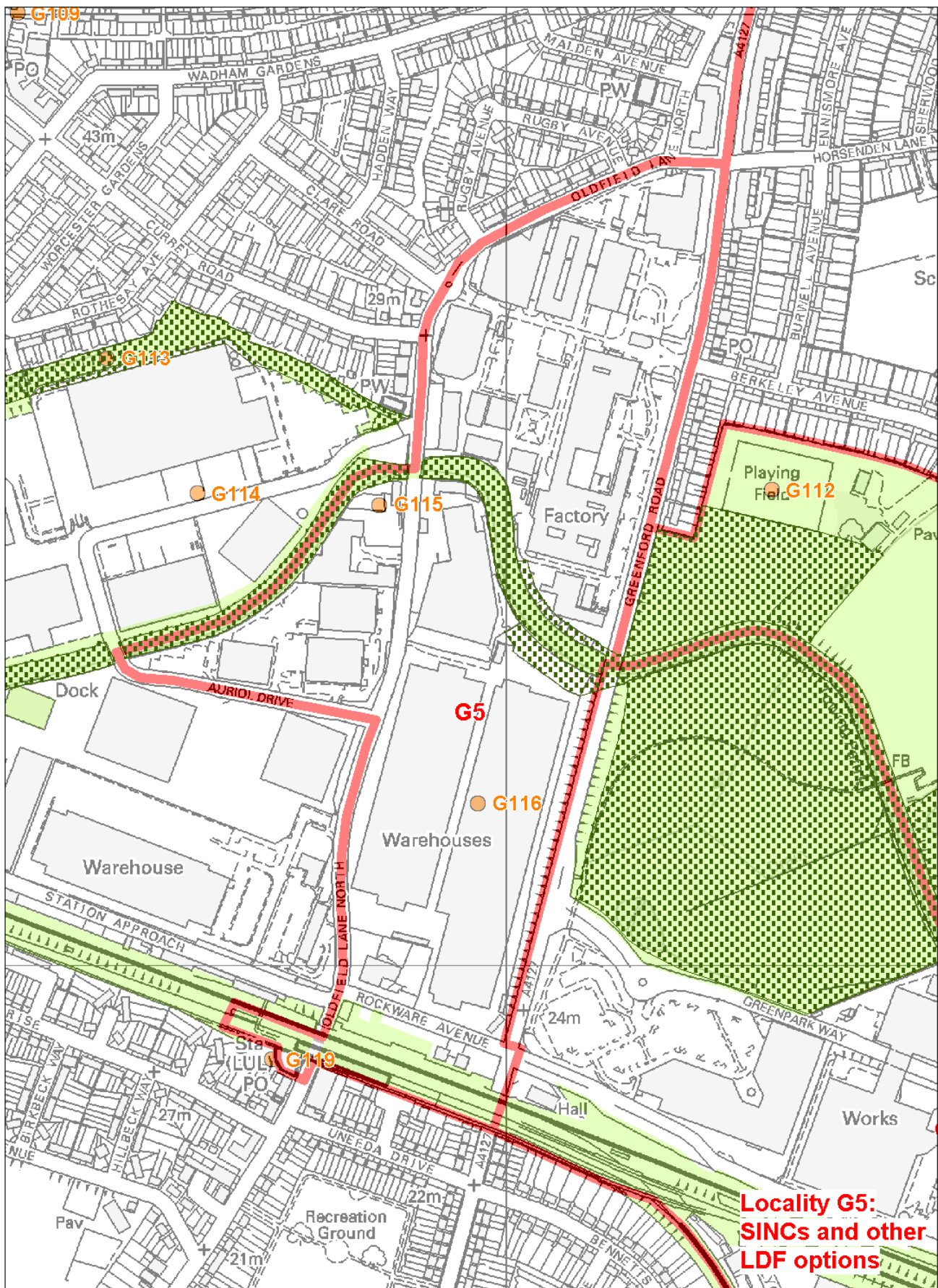


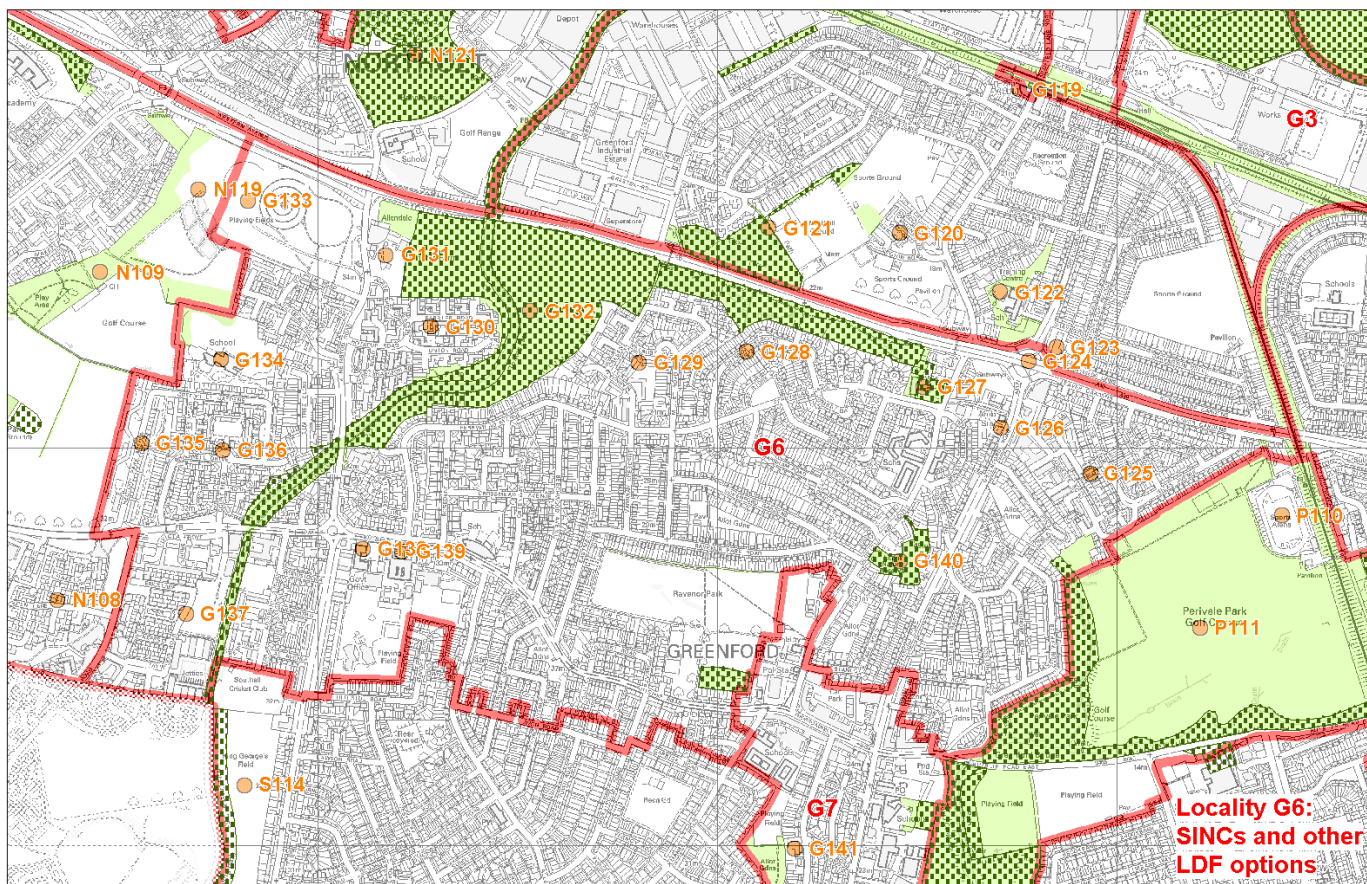
Greenford			
LDF ref	Site	GLA ref	UDP ref
G1			
G107	Ridding Lane Open Space	EaL35	
G105	Grove Farm	EaBI11	46
? not plotted	Sudbury Lane	EaL10	
G103	Halsbury Road Railway Cutting	EaBI08	52
G2			
? not plotted	Horsenden Hill	M044	67
G3			
? not plotted	Horsenden Hill (part)	M044	67
P101	Perivale Wood (part)	M008	
P109	Central Line, West Ruislip Branch (part)	EaBII16	
G4			
G122	Oldfield Primary School	EaL45	
G121	Greenford Birch Wood	EaBI06	48
?	Long Drive Grassland	EaB107	47
?	Grand Union Canal (part)	M006	75
G113	Lyons Tree Belt	EaBII08	55
?	Central Line, West Ruislip Branch (part)	EaBII16	
G5			
?	Central Line, West Ruislip Branch (part)	EaBII16	
?	Grand Union Canal (part)	M006	75
G6			
G127	Holy Cross Churchyard	EaL08	49
G140	The Litten Local Nature Reserve	EaBII07	50
?	Ravenor Park Nature Area and Stream	EaL07	51
G132	Smith's Farm, Marnham Fields, Bridge Farm Open Space & Greenford Lagoons	EaBI03	63
N109	Rectory Park Nature Area and Hedges (part)	EaL01	62
?	Grand Union Canal (part)	M006	75
G7			
G142	Greenford Park Cemetery (part)	EaBII24	



**Locality G3:
SINC and other
LDF options**

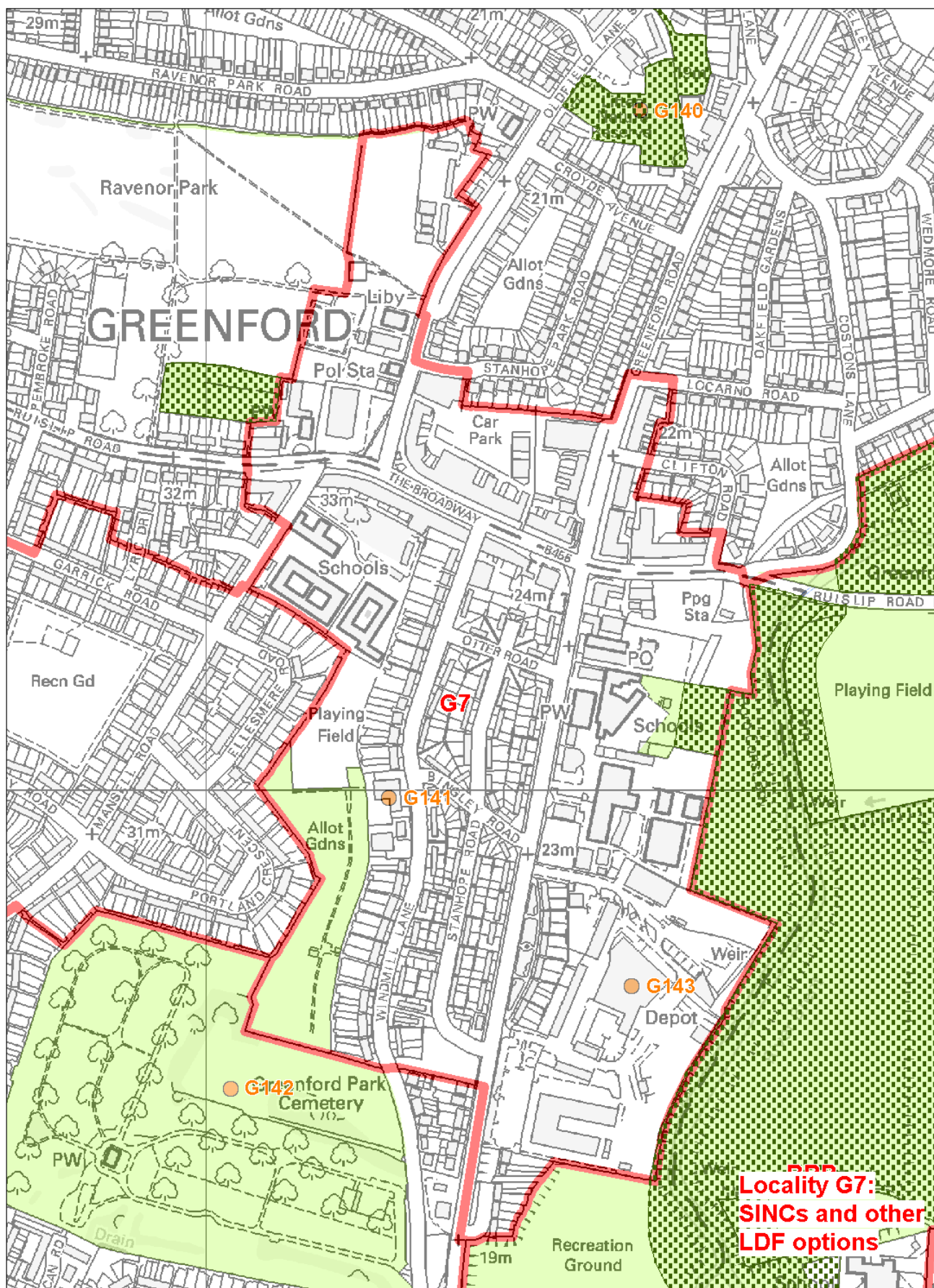




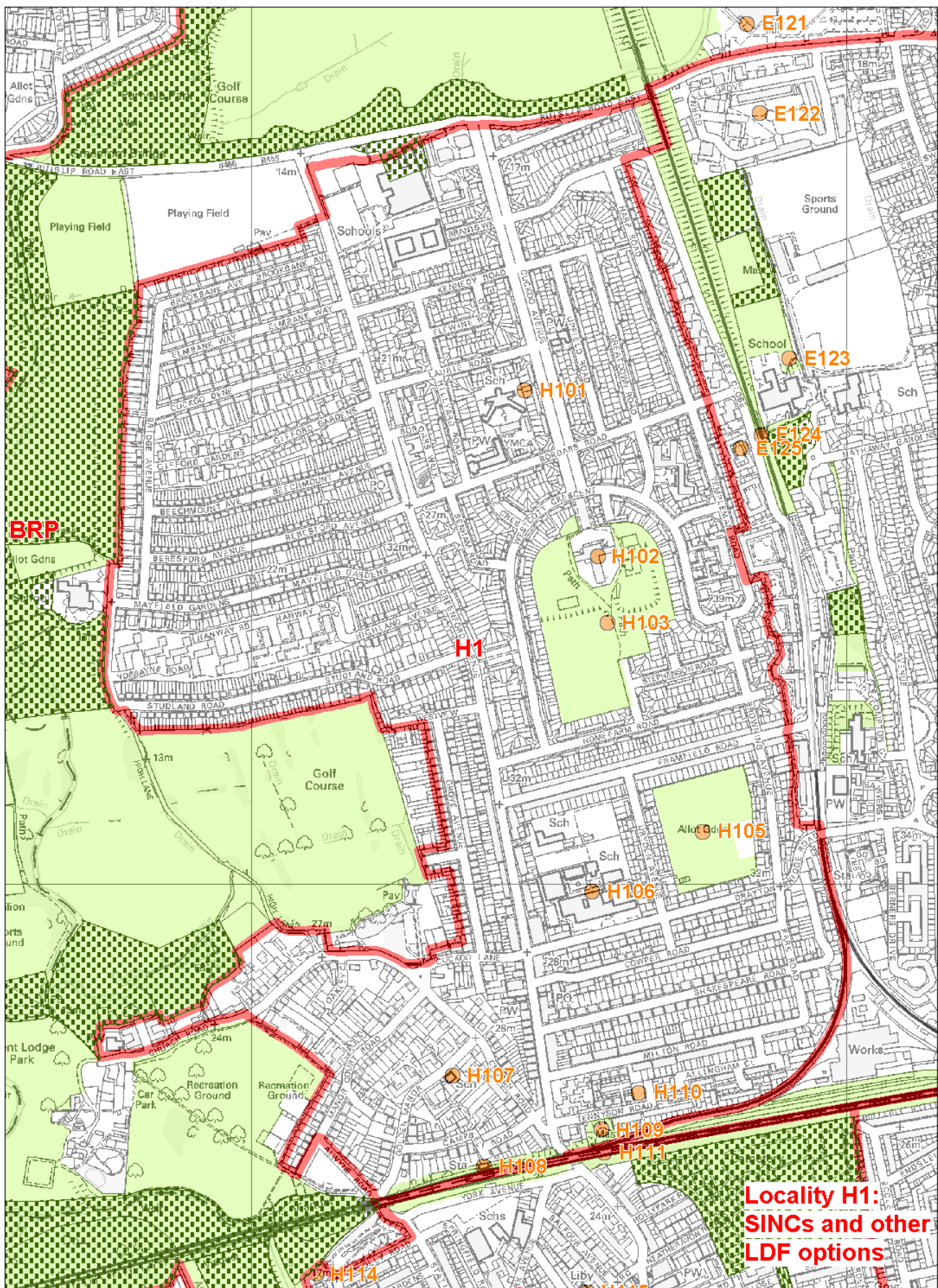


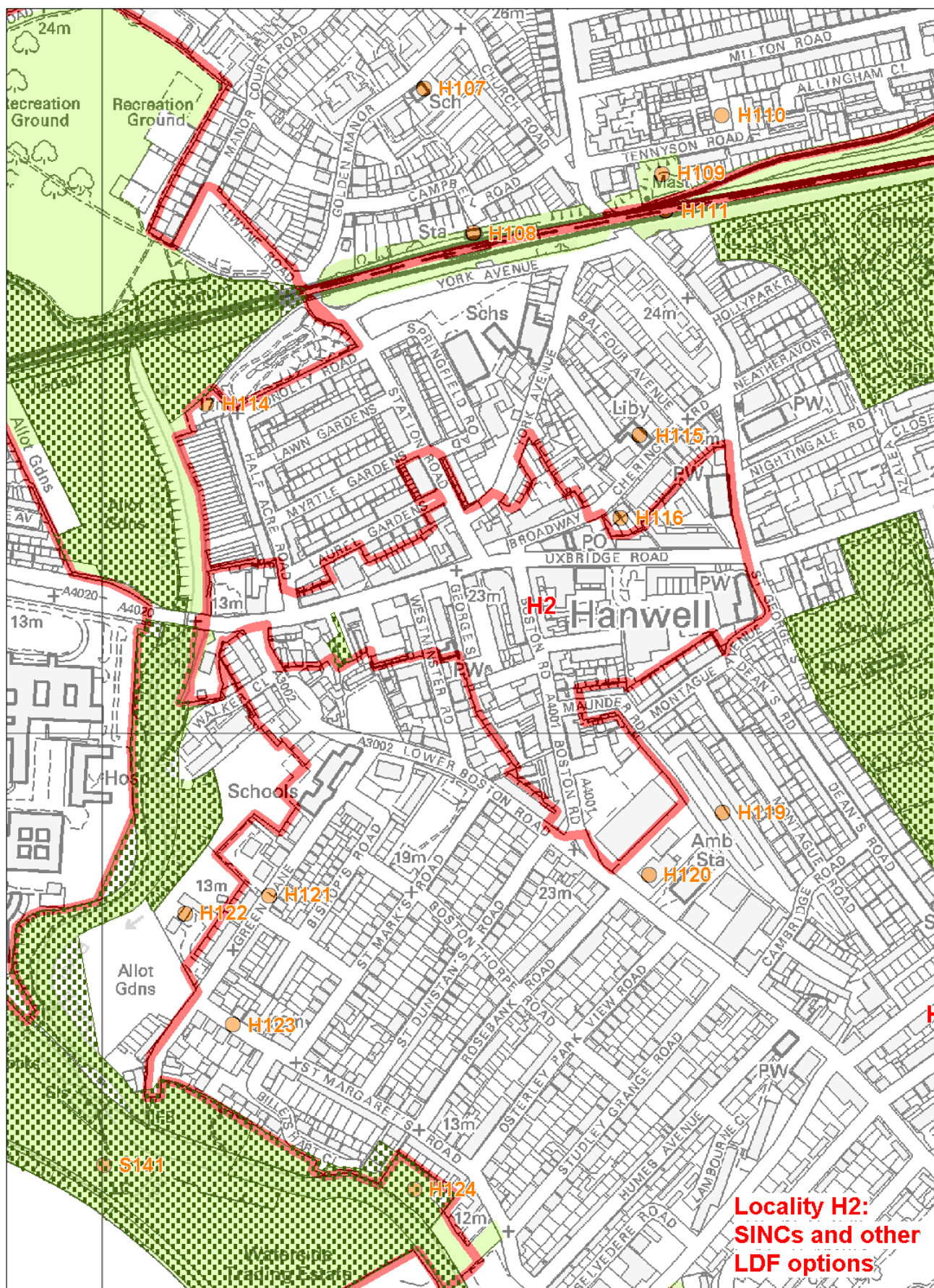
This map is based on Ordnance Survey material with permission of OS on behalf of the Controller of HMSO. Crown copyright. Unauthorised reproduction infringes Crown copyright and may lead to prosecution or civil proceedings. LB Ealing Licence No. 100019007 2009. The OS mapping included within this web-site/document is provided by LB Ealing under licence from OS in order to fulfil its public function to act as a planning authority. Persons viewing this mapping should contact Ordnance Survey copyright for advice where they wish to license OS mapping for their own use.

By: eGIS Team
Information & Data Management
Business Services Group
Plot date: October 2008
Scale: do not scale
web: LocalityG6_NCS_L



Hanwell			
LDF ref	Site	GLA ref	UDP ref
H1			
H103	Cuckoo Park	EaL11	
H105	Framfield Allotments	EaL43	
H2			
? not plotted	The Wall at Factory Yard	EaL33	43
H3			
H117	Kensington & Chelsea (Hanwell) Cemetery	EaBII09	28
H118	City of Westminster Cemetery	EaBI13	28
H111	Ealing Broadway to Hanwell Railsides	EaBII17	



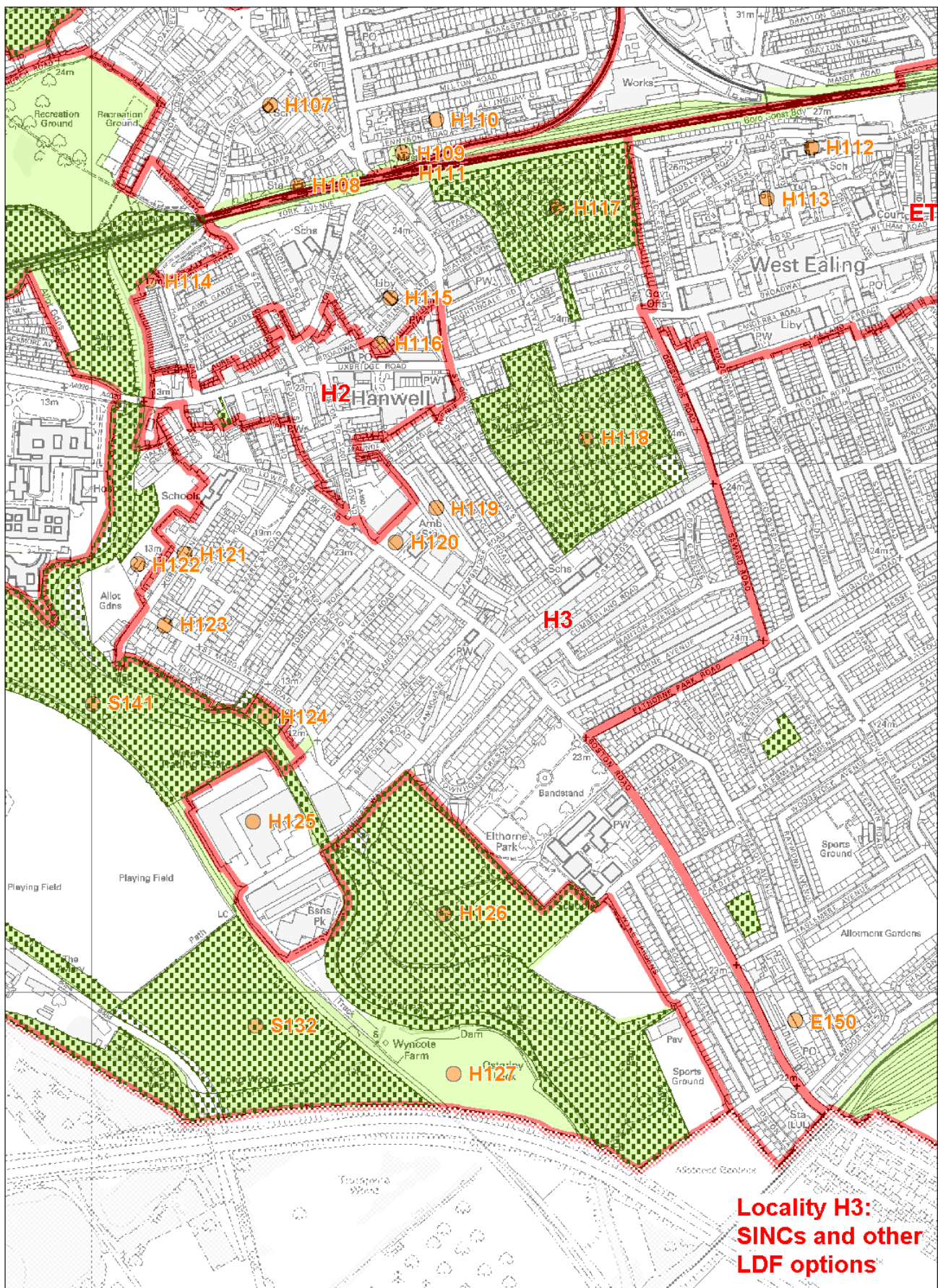


**Locality H2:
SINCs and other
LDF options**

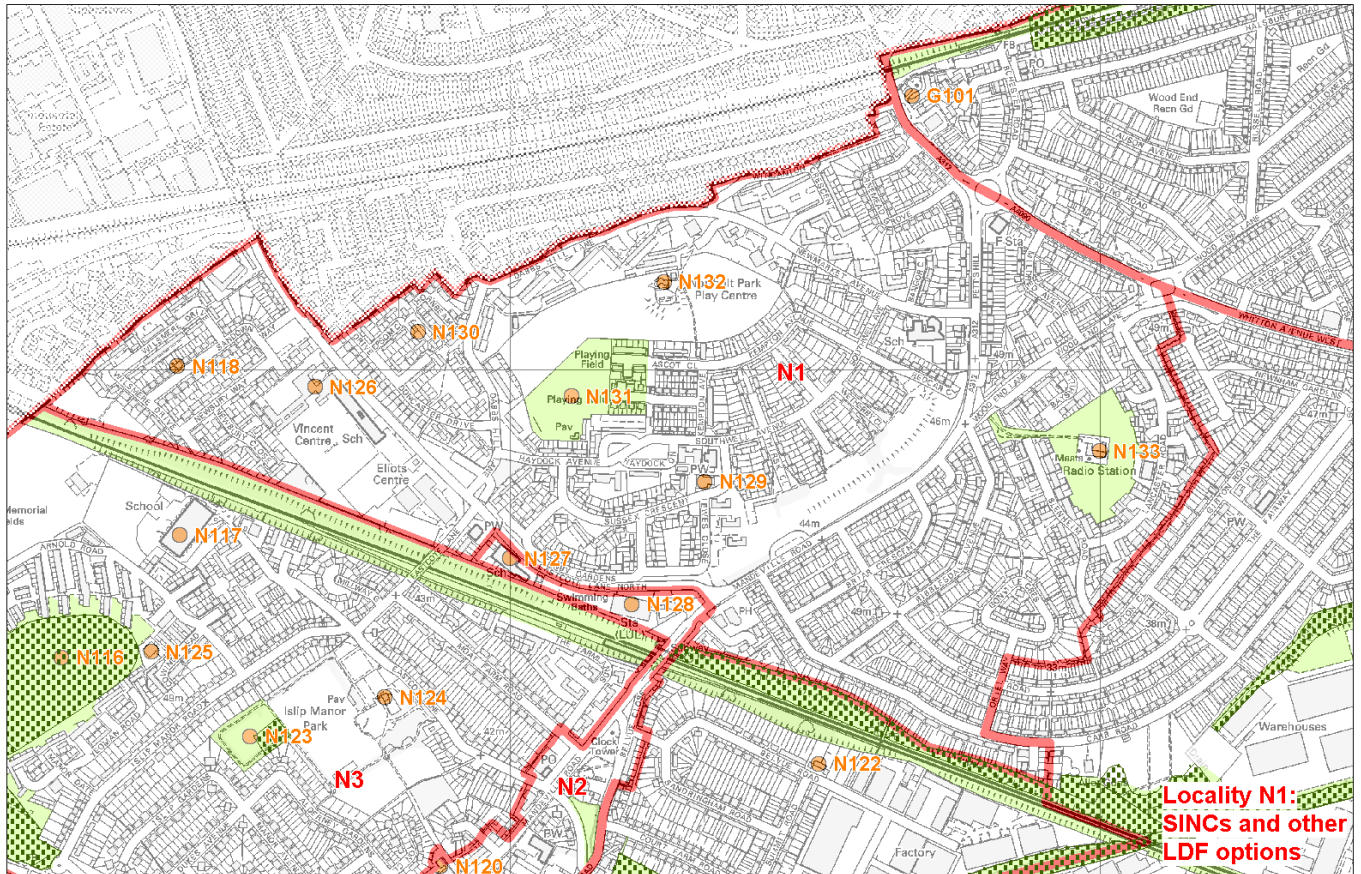


This map is based on Ordnance Survey material with permission of OS on behalf of the Controller of HMSO. Crown copyright. Unauthorised reproduction infringes Crown copyright and may lead to prosecution or civil proceedings. LB Ealing Licence No. 100019807 2008. The OS mapping included within this web-site/document is provided by LB Ealing under licence from OS in order to fulfil its public function to act as a planning authority. Persons viewing this mapping should contact Ordnance Survey copyright for advice where they wish to license OS mapping for their own use.

By: eGIS Team
Information & Data Management
Business Services Group
Plot date: October 2008
Scale: do not scale
w/s: LocalityH2 NCS p



Northolt			
LDF ref	Site	GLA ref	UDP ref
N1			
N133	Wood End Wireless Station	EaL06	
N131	Northolt Park Meadow	EaL46	
N2			
N121	Northolt Manor and Belvue Park	EaBII04	56
N3			
N115	Islip Manor Meadows	M037	58
P109	Central Line, West Ruislip Branch (Part)	EaBII16	
N123	Islip Manor Park	EaL03	58
N121	Northolt Manor and Belvue Park	EaBII01	56
N4			
N113	The West London Academy Nature Area	EaL32	57
N112	Lime Trees Golf Course	EaBII01	
N102	The West London Shooting Grounds and Down Manor	EaBI01	59
N101	Yeading Brook Fields	M051	60
N103	Down Way Park	EaL40	
N107	Hayes By-Pass Roughs	EaBII02	61
N109	Rectory Park	EaL01	62

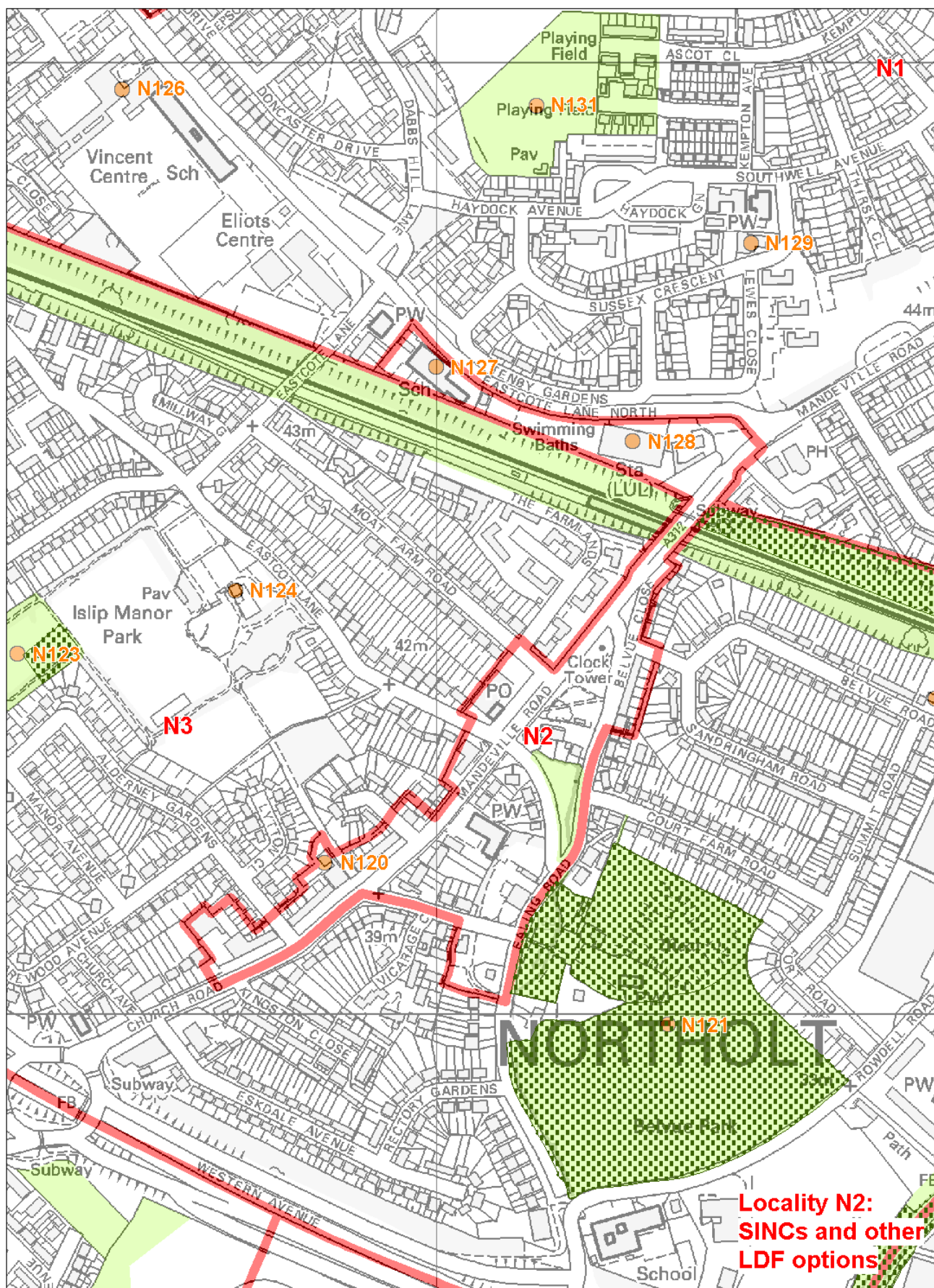


**Locality N1:
SINC and other
LDF options**



This map is based on Ordnance Survey material with permission of OS on behalf of the Controller of HMSO. Crown copyright. Unauthorised reproduction infringes Crown copyright and may lead to prosecution or civil proceedings. LB Ealing Licence No. 100019807 2008. The OS mapping included within this web-site/document is provided by LB Ealing under licence from OS in order to fulfil its public function to act as a planning authority. Persons viewing this mapping should contact Ordnance Survey copyright for advice where they wish to license OS mapping for their own use.

By: eGIS Team
Information & Data Management
Business Services Group
Plot date: October 2008
Scale: do not scale
web: LocalityN1_NCS_L

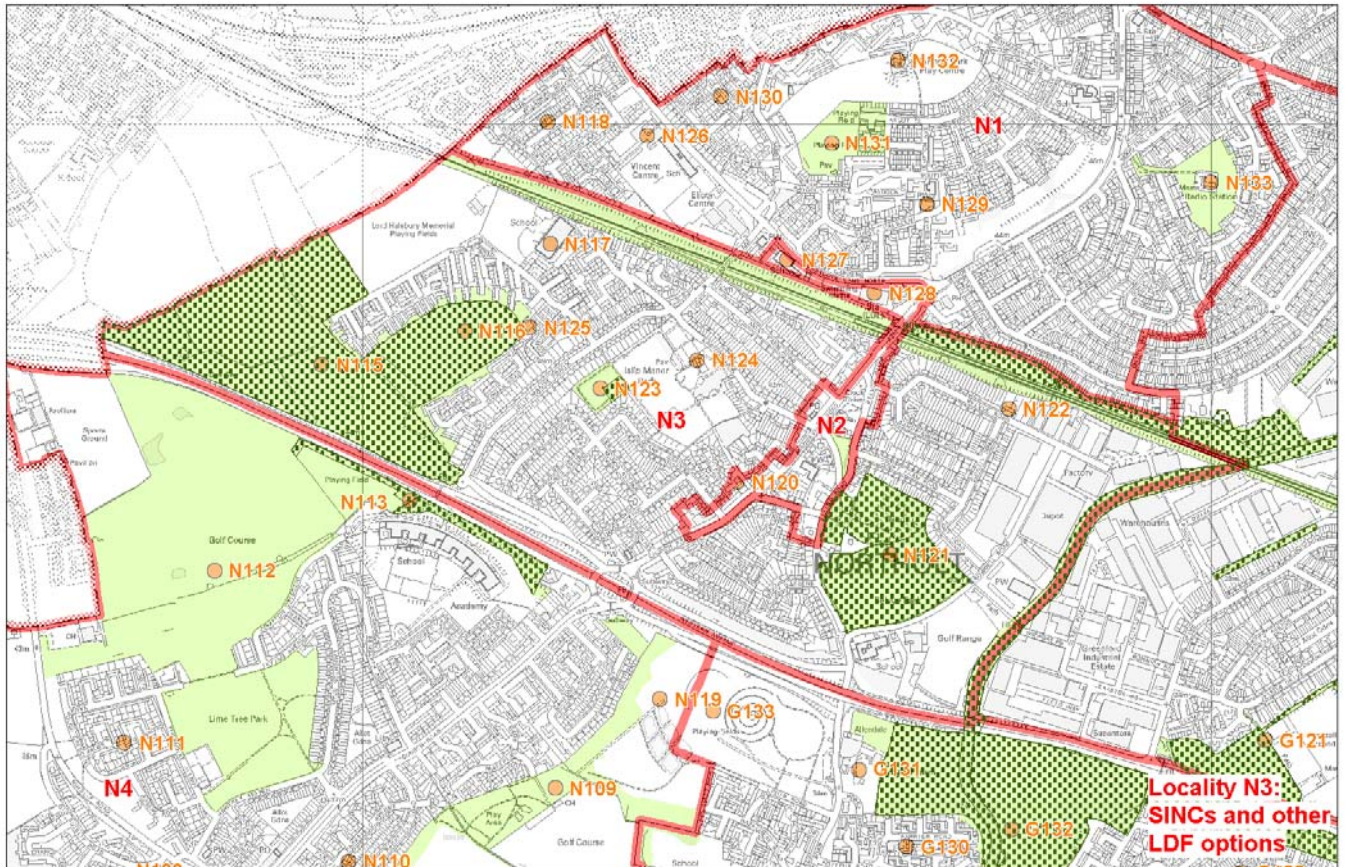


**Locality N2:
SINC and other
LDF options**

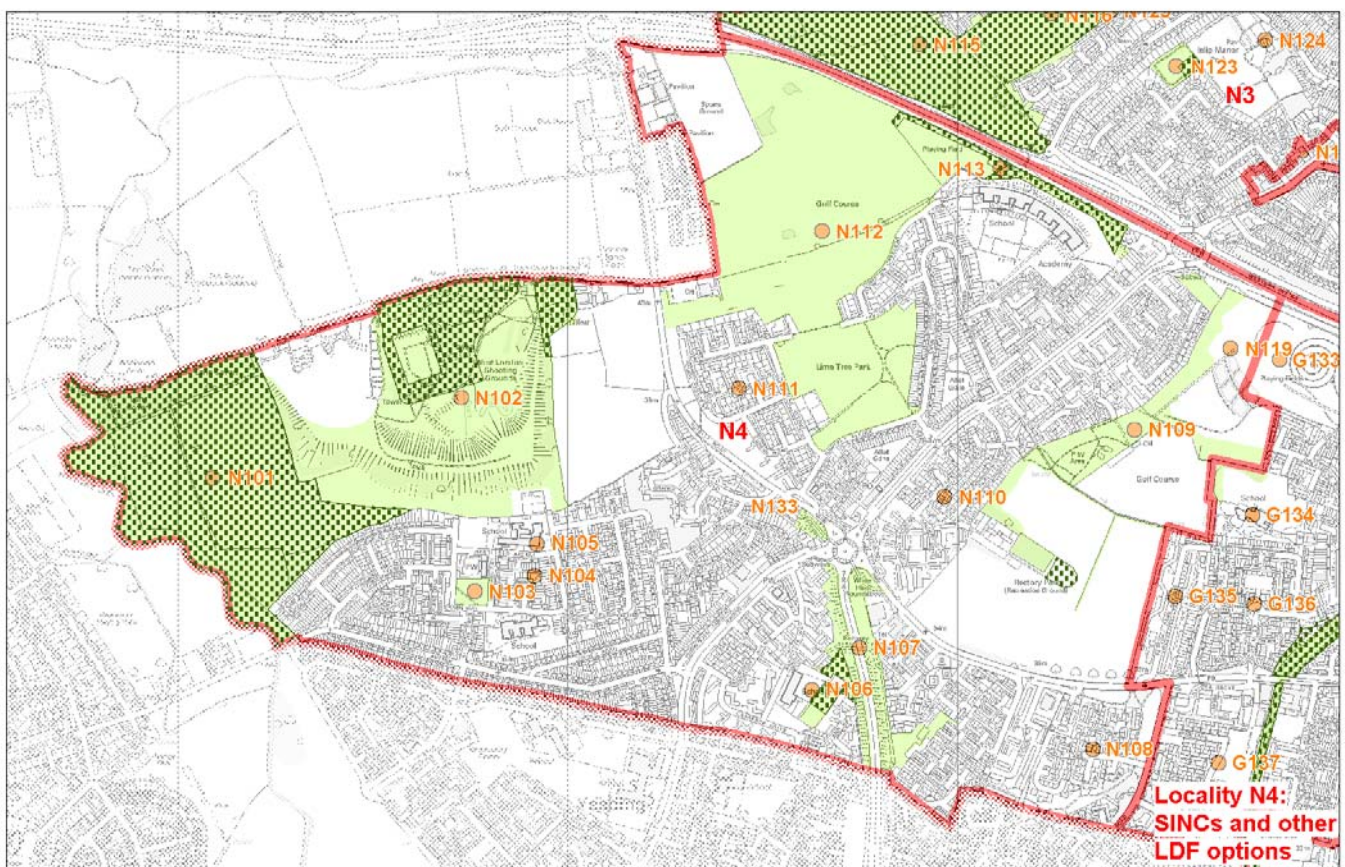


This map is based on Ordnance Survey material with permission of OS on behalf of the Controller of HMSO. Crown copyright. Unauthorised reproduction infringes Crown copyright and may lead to prosecution or civil proceedings. LB Ealing Licence No. 100019807 2008. The OS mapping included within this web-site/document is provided by LB Ealing under licence from OS in order to fulfil its public function to act as a planning authority. Persons viewing this mapping should contact Ordnance Survey copyright for advice where they wish to license OS mapping for their own use.

By: eGIS Team
Information & Data Management
Business Services Group
Plot date: October 2008
Scale: do not scale
w/s: LocalityN2 NCS.p

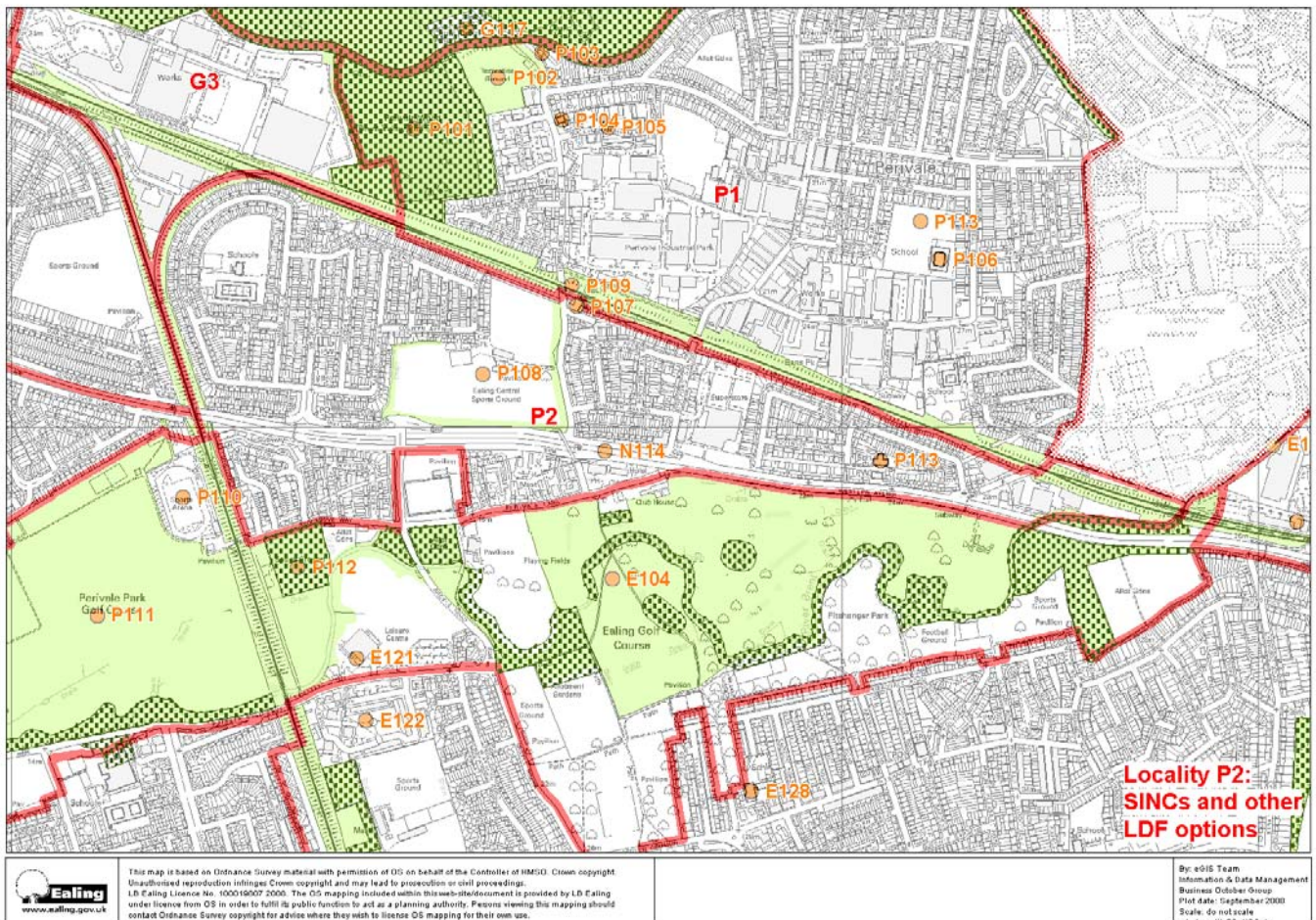
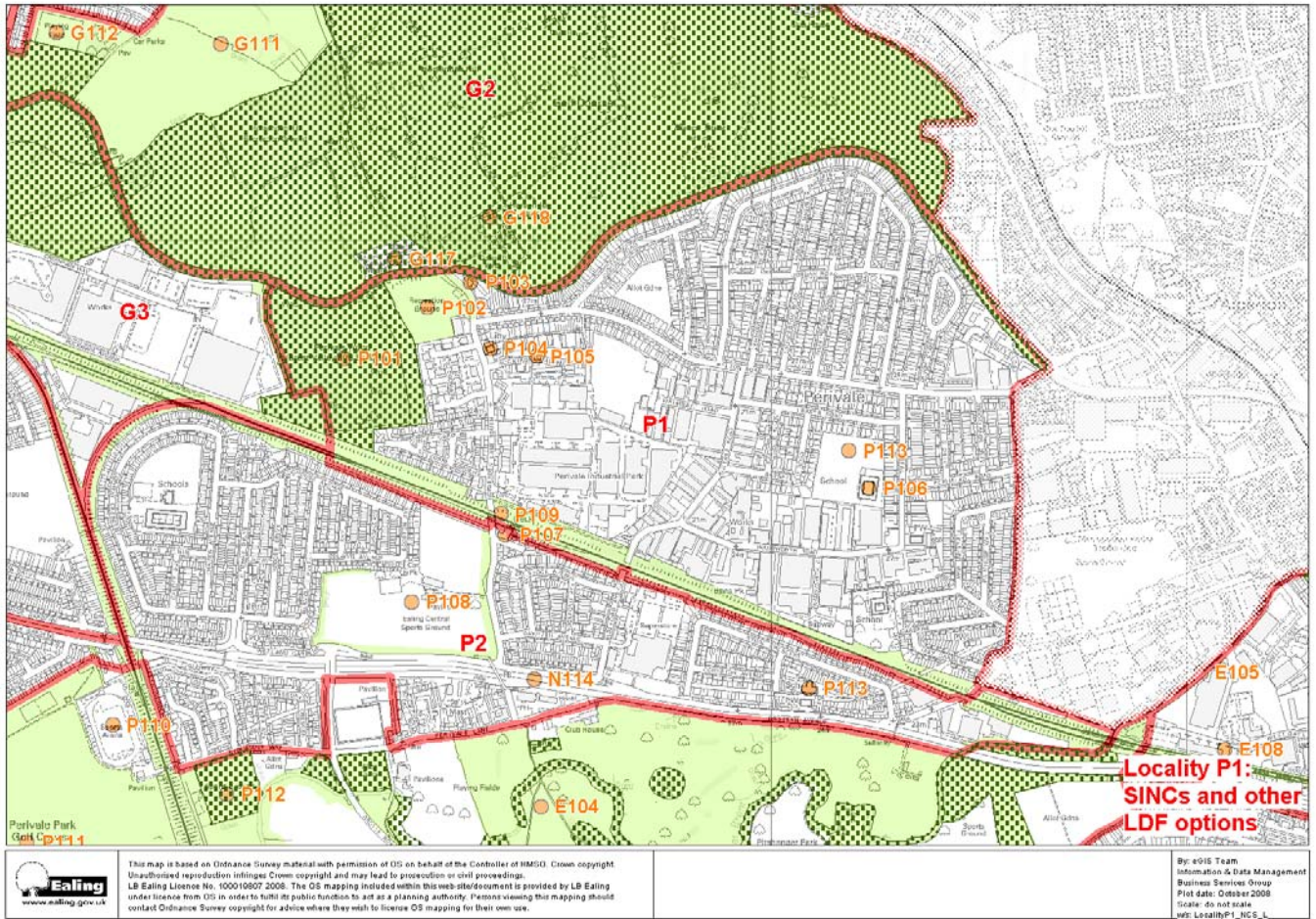


**Locality N3:
SINC and other
LDF options**

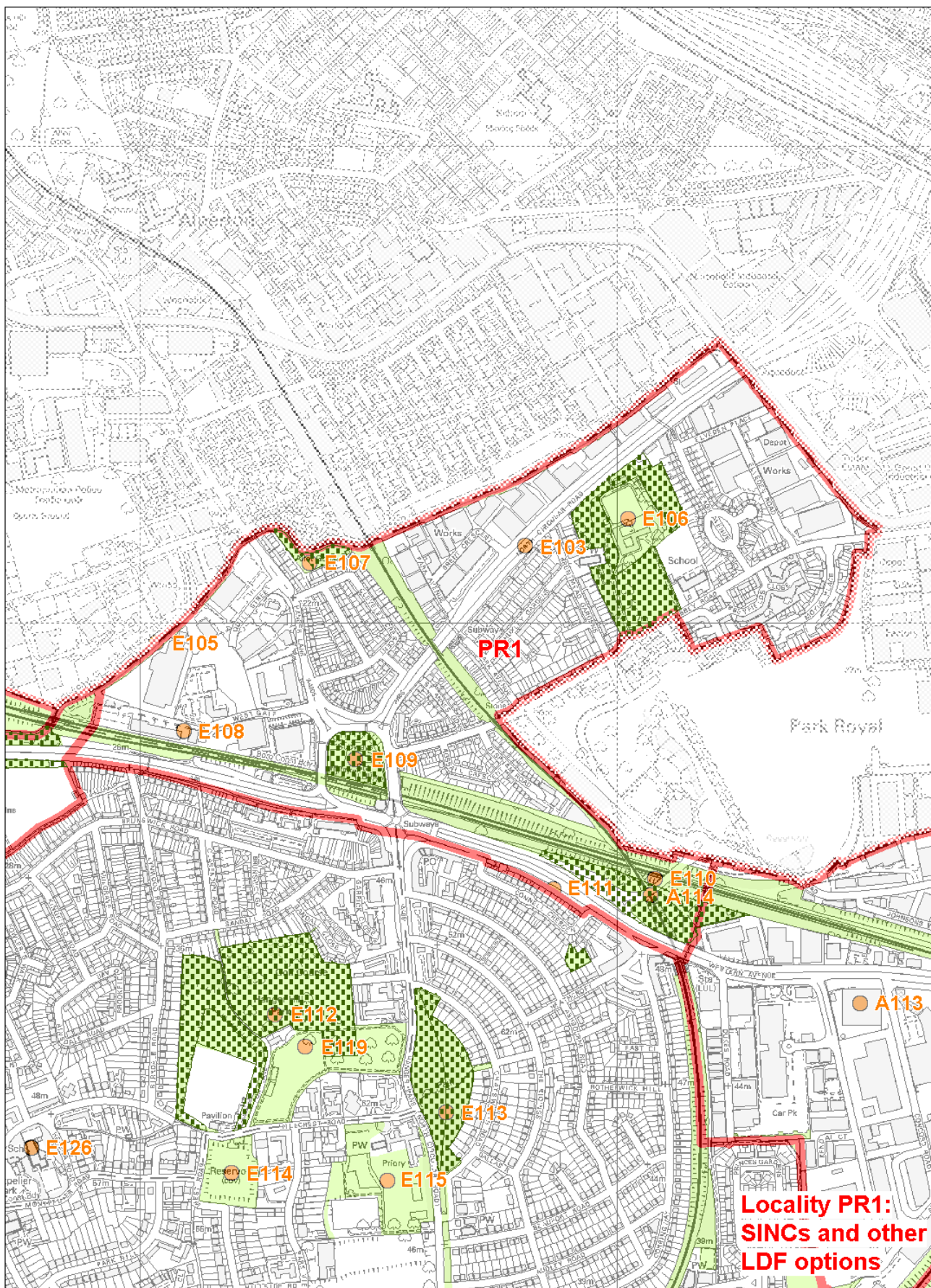


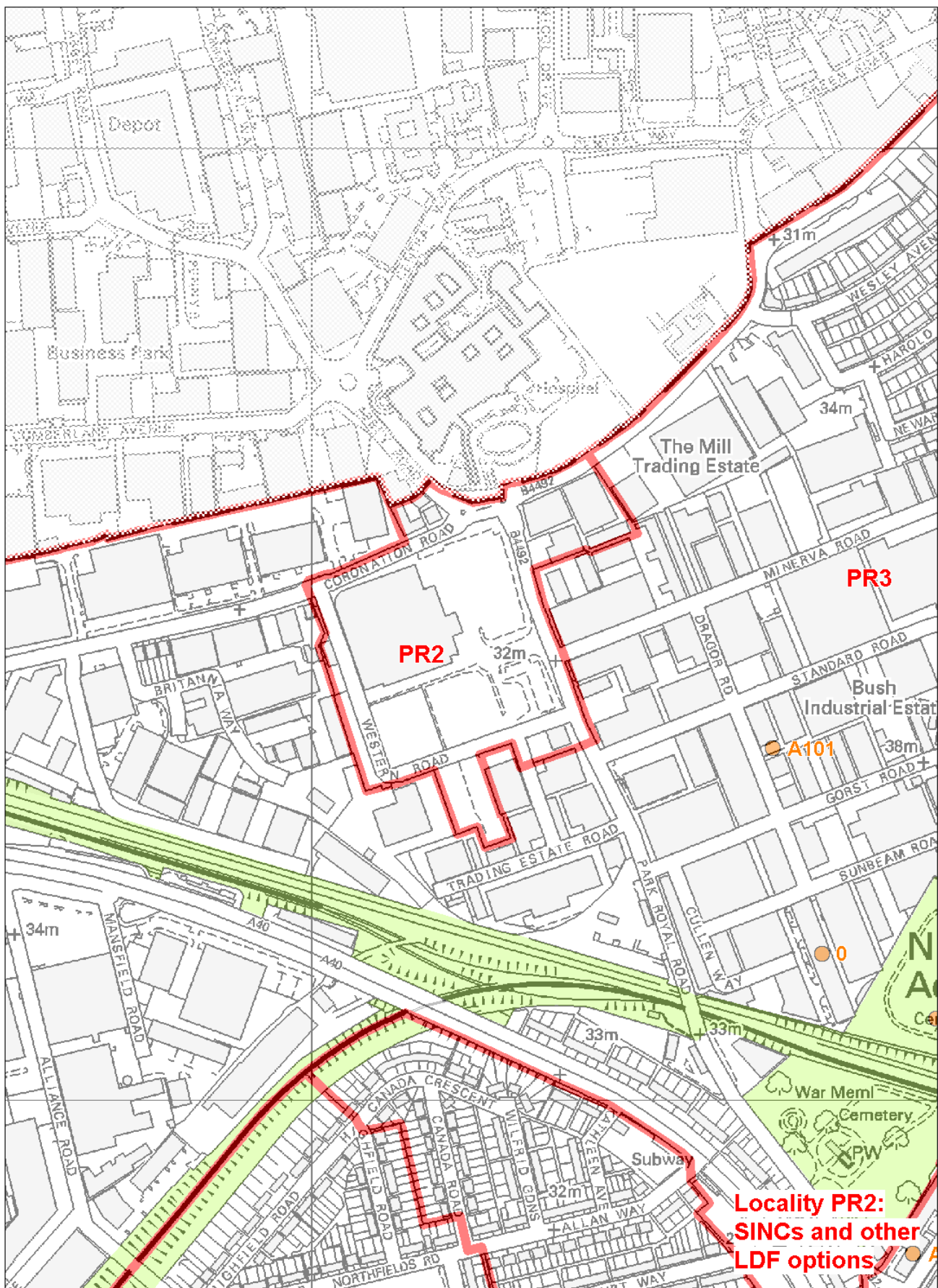
**Locality N4:
SINC and other
LDF options**

Perivale			
LDF ref	Site	GLA site	UDP ref
P1			
P102	Perivale Community Centre	EaBII21	
P101	Perivale Wood	M008	44
P109	Central Line, West Ruislip Branch	EaBII16	
	Grand Union Canal (Part)		75
P2			
No plot number	Ealing Central Sports Ground	EaL36	



Park Royal			
LDF ref	Site	GLA site	UDP ref
PR1			
No plot number	Twyford Abbey Grounds	EaBII14	20
E107	Cleveley Crescent Allotments	EaL16	34
E109	Hanger Lane Gyratory	EaL17	33
A114	Former Guinness Mounds	EaBII15	25
P109	Central Line, West Ruislip Branch (Part)	EaBII16	
PR3			
P109	Central Line, West Ruislip Branch (Part)	EaBII16	
A104	Wesley Playing Fields	EaL39	
A110	North Acton Cemetery	EaL21	
No plot number	Silverlink Metro and Dudding Hill Loop Railsides (Part)	EaBII20	
A111	Acton Railsides (Part)	EaBI19	17
?	Grand Union Canal (Part)	M006	75
PR4			
P109	Central Line, West Ruislip Branch (Part)	EaBII16	
A111	Acton Railsides (Part)	EaBI19	17



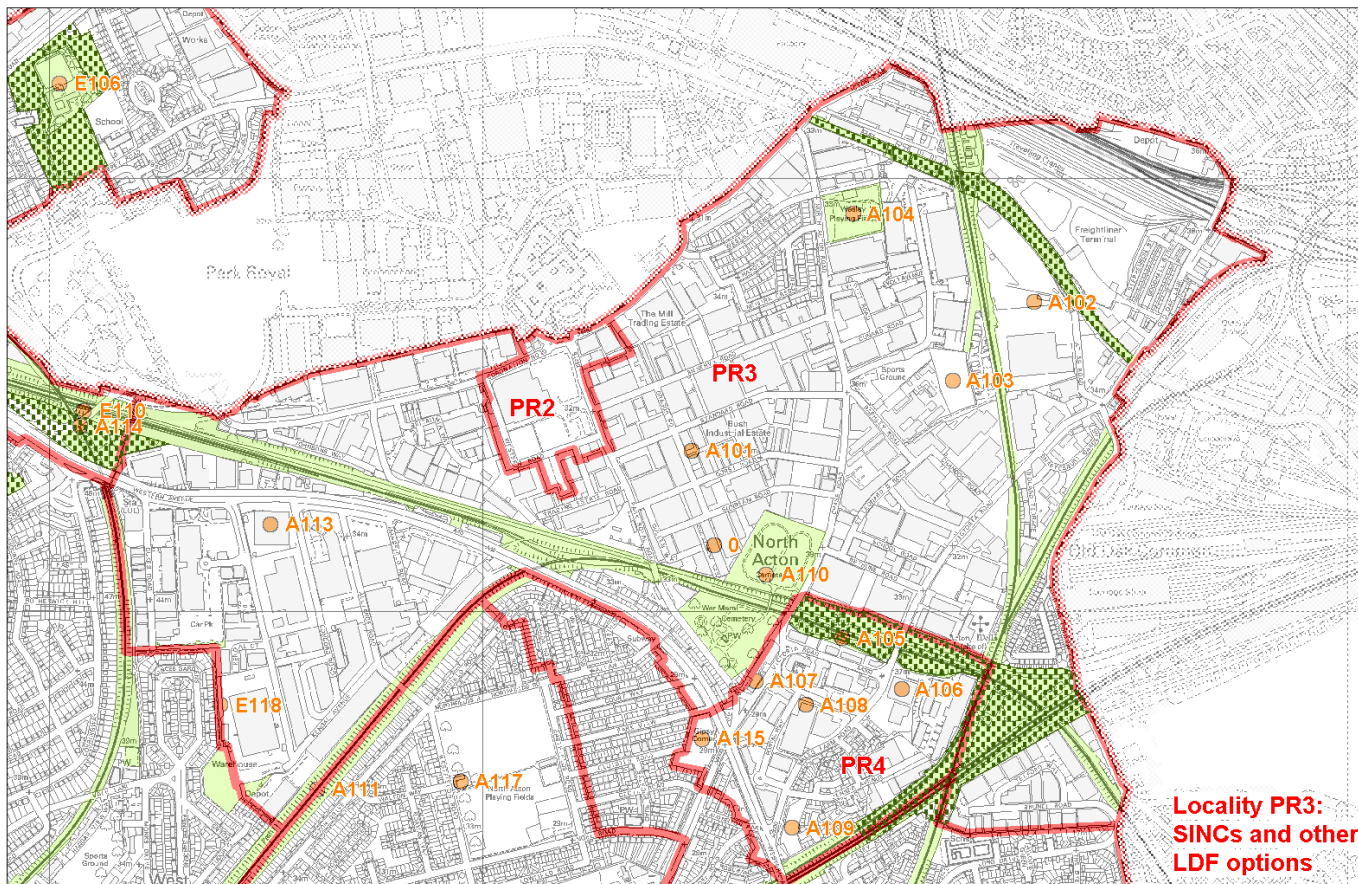


**Locality PR2:
SINCs and other
LDF options**



This map is based on Ordnance Survey material with permission of OS on behalf of the Controller of HMSO. Crown copyright. Unauthorised reproduction infringes Crown copyright and may lead to prosecution or civil proceedings. LB Ealing Licence No. 100019807 2008. The OS mapping included within this web-site/document is provided by LB Ealing under licence from OS in order to fulfil its public function to act as a planning authority. Persons viewing this mapping should contact Ordnance Survey copyright for advice where they wish to license OS mapping for their own use.

By: eGIS Team
Information & Data Management
Business Services Group
Plot date: October 2008
Scale: do not scale
w/s: LocalityPR2_NCS.p

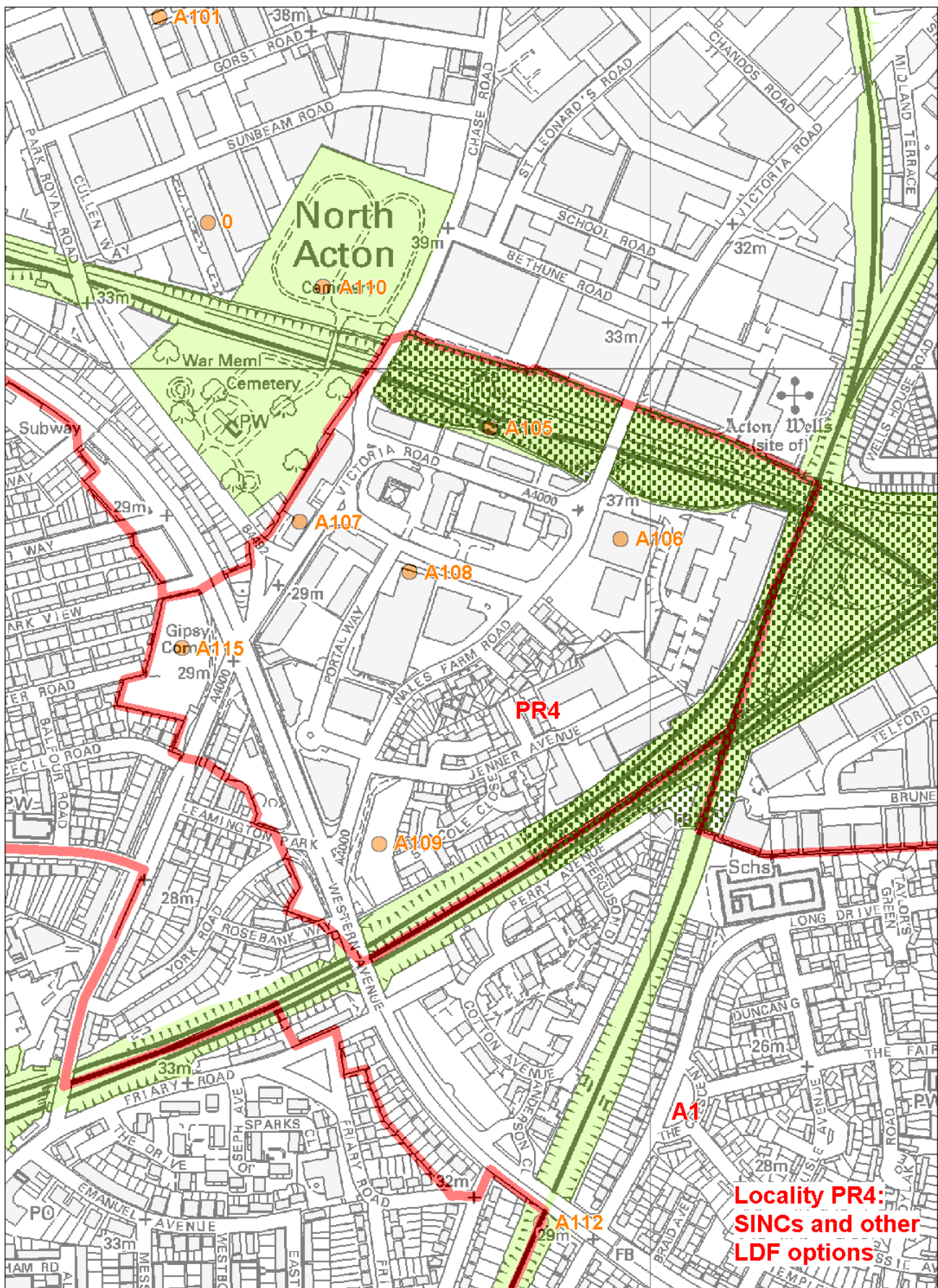


**Locality PR3:
SINC and other
LDF options**

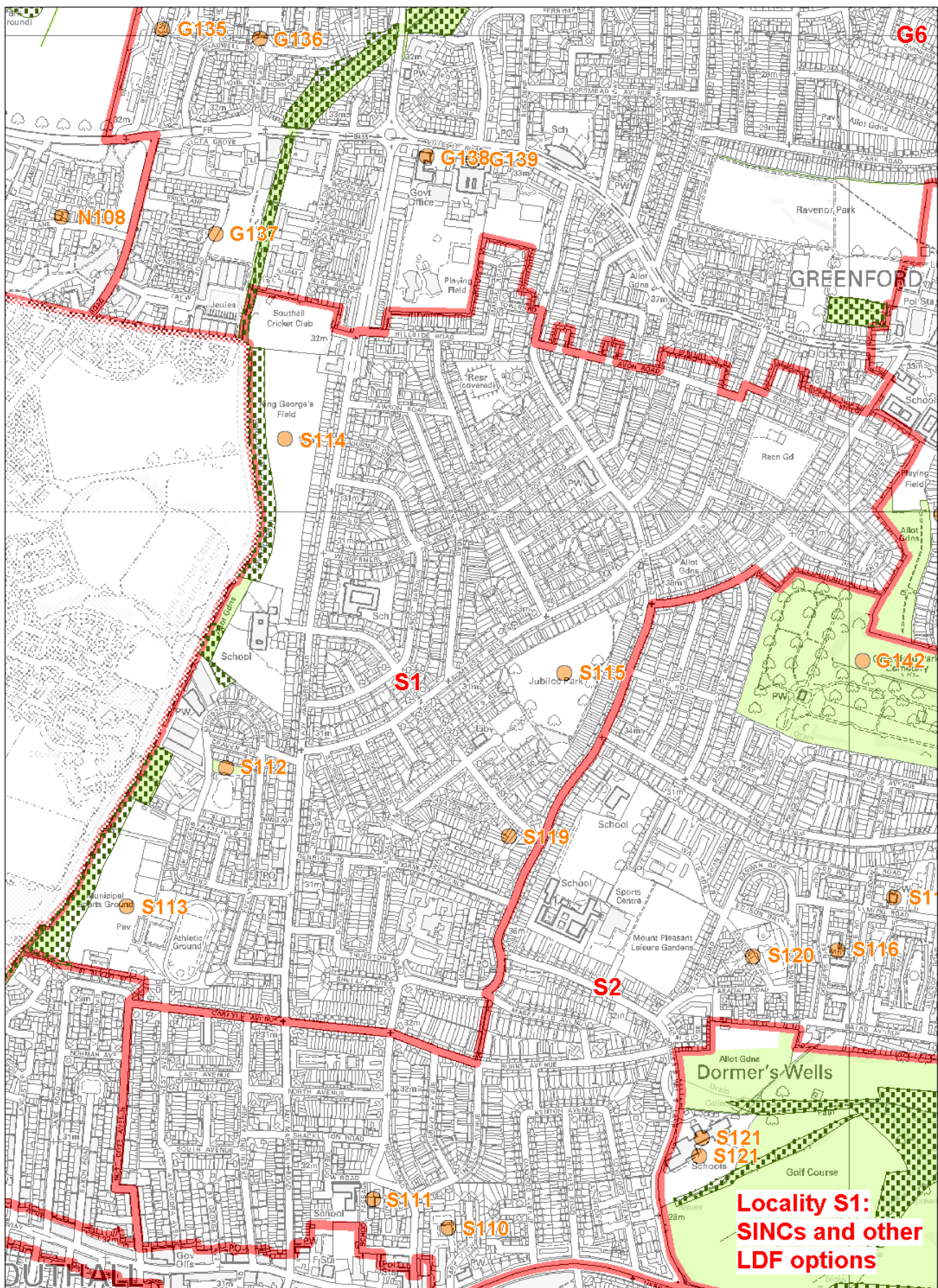


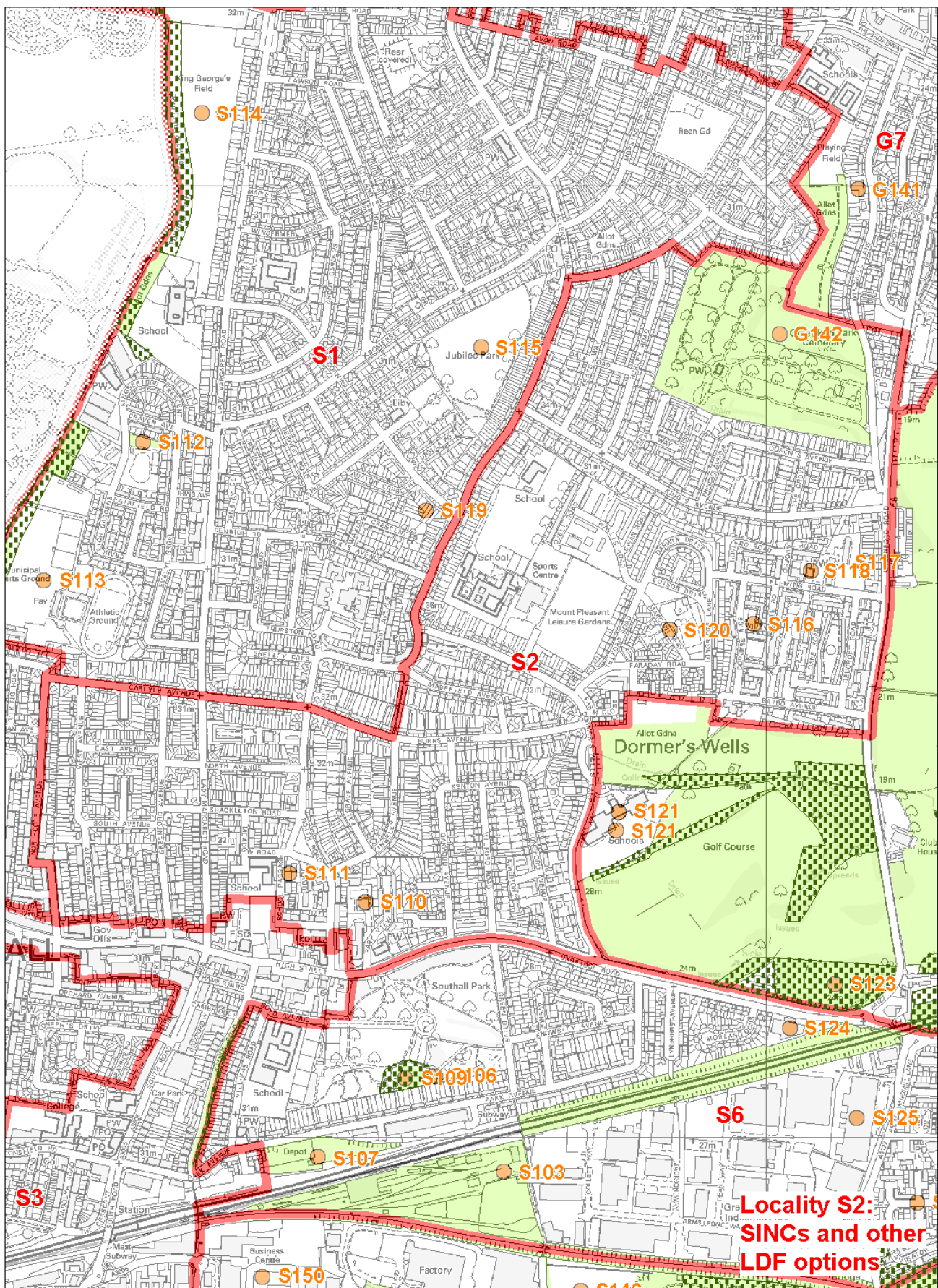
This map is based on Ordnance Survey material with permission of OS on behalf of the Controller of HMSO. Crown copyright. Unauthorised reproduction infringes Crown copyright and may lead to prosecution or civil proceedings. LB Ealing Licence No. 100019807 2009. The OS mapping included within this web-site/document is provided by LB Ealing under licence from OS in order to fulfil its public function to act as a planning authority. Persons viewing this mapping should contact Ordnance Survey copyright for advice where they wish to license OS mapping for their own use.

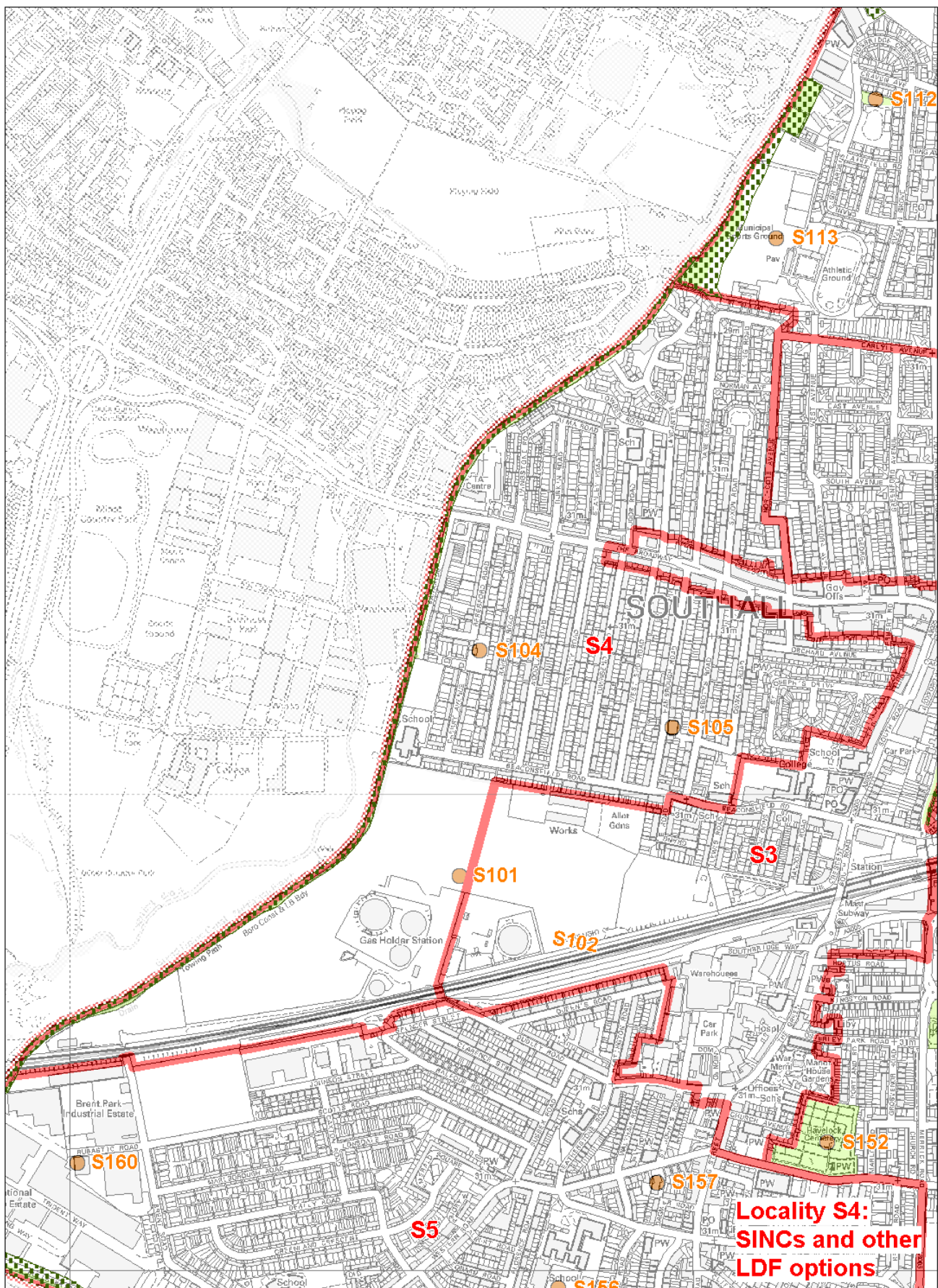
By: eGIS Team
Information & Data Management
Business Services Group
Plot date: October 2009
Scale: do not scale
wec: LocalityPR3_NCS_L







Southall			
LDF ref	Site	GLA ref	UDP ref
S1			
S112	Cranleigh Park Rough	EaL37	
?	Grand Union Canal (Part)	M006	75
S2			
G142	Greenford Park Cemetery	EaBII24	
S3			
S22	Avenue Road Hedge	EaL04	69
S4			
?	Grand Union Canal (Part)	M006	75
S5			
?	Grand Union Canal (Part)	M006	75
S6			
S109	Southall Nature Conservation Area	EaL26	72
S103	Southall Railsides	EaBII18	
? not plotted	St Bernard's Hospital Walls	EaBII25	3
S7			
S152	Havelock Cemetery	EaBII23	
S151	Hortus Cemetery	EaL44	
? not plotted	Whittle Road Park	EaL38	
S142	Brent River Park: Glade Lane Park	EaBI10C	3
?	Grand Union Canal (Part)	M006	75
S8			
S137	Norwood Hall Woodland	EaL05	
S133	Fields and wood between Osterley Lane & St Mary's Avenue South	EaBII06	71
S139	St Mary the Virgin Churchyard, Norwood Green	EaBI18	
?	Grand Union Canal (Part)	M006	75







Key

-  Locality boundary
- A1** Locality Reference
-  Development Site outside Town Centre
-  UDP Site for Nature Conservation - As defined in the adopted 2004 UDP
-  Site of Importance for Nature Conservation - As proposed in emerging LDF

